MARICOPA COUNTY

STATE OF ARIZONA

PT. SECTION 27 T07N R09W

716 - 27 - 02 - 00

TOWNSHIP & RANGE GRID NUMBER | SECTION NUMBER | 1/4 SECTION NUMBER | 1/4 1/4 SECTION NUMBER

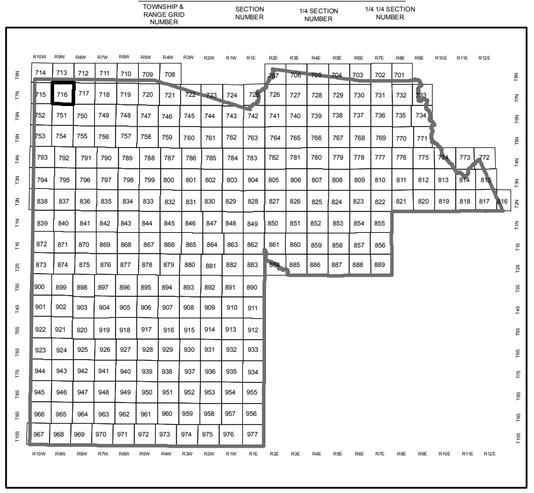

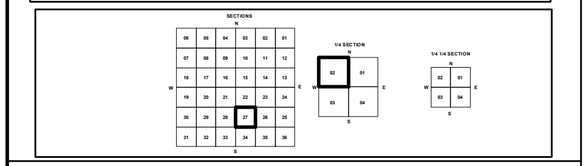

Parcels updated within this map



0 95 190 380 570 760 Feet

N

MARICOPA COUNTY ASSESSOR'S OFFICE
301 W. Jefferson Street
Phoenix, AZ 85003
Date: 12/6/2016
http://mcassessor.maricopa.gov/assessor/

LEGEND: Parcels | Sections | Centerlines | Subdivisions | Section Corners

Disclaimer - Indemnification

CAUTION! USERS SHOULD INDEPENDENTLY RESEARCH AND VERIFY INFORMATION WITHIN THIS DATASET OR MAP BEFORE RELYING ON IT.

The Assessor's Office has compiled information within this dataset or map that it uses to identify, classify, and value real and personal property. Please contact the Assessor's Office at 602 506-3406 if you believe any information is incomplete, out-of date, or incorrect so that appropriate corrections can be addressed. Please note that a statutory process is also available to correct errors pursuant to Arizona Revised Statutes 42-16254.

The Assessor does not guarantee that any information contained within this dataset or map is accurate, complete or current. In many instances, the Assessor has gathered information from independent sources and made it available within this dataset or map, and the original information may have contained errors and omissions. Errors and omissions may have occurred in the process of gathering, interpreting, and reporting the information. Information within this dataset or map is not updated "real time." In addition, Users are cautioned that the process used within this dataset or map to illustrate the boundaries of adjacent parcels is not always consistent with the recorded documents for such parcels. The parcel boundaries depicted within this dataset or maps are for illustrative purposes only, and the exact relationship of adjacent parcels should be independently researched and verified. The information provided within this dataset or map is not the equivalent of a title report or a real estate survey. Users should independently research, investigate, and verify all information before relying on it or using it in the preparation of legal documents.

506-03-035A

RANCHO DE VAQUEROS (SURVEY) LOT 1-27 MCR: 255-40, 1985 SUB

506-05-014Y

506-51-043D

SUN VALLEY ACRES TRACTS 1-3 MCR: 057-45, 1960 SUB

506-51-007B

T07N R09W Sec. 21
T07N R09W Sec. 22
T07N R09W Sec. 28
T07N R09W Sec. 27

506-06-047M
506-06-047N
506-06-047P
506-06-047Q
506-06-047R
506-06-047T
506-06-047S
506-06-047V
506-06-047U
506-06-047F
506-06-047L
506-06-047K
506-06-047Y
506-06-047X
506-06-133
506-06-136
506-06-135
506-06-134
506-06-114E
506-06-114D
506-06-114C
506-06-114B
506-06-046R
506-06-046N
506-06-046S
506-06-050F
506-06-050G
506-06-050E
506-06-048Z
506-06-048Y
506-06-125
506-06-126
506-06-049R
506-06-049Q
506-06-049P
506-03-009E
506-03-009D
506-03-024

RANCHO DE VAQUEROS (SURVEY) LOT 1-27 MCR: 255-40, 1985 SUB

523RD AVE
W DONALD RD
N WEST RD
N 519TH AVE
N 520TH AVE