MARICOPA COUNTY

STATE OF ARIZONA

PT. SECTION 2 T07N R05W

720 - 02 - 04 - 04

TOWNSHIP & RANGE GRID NUMBER | SECTION NUMBER | 1/4 SECTION NUMBER | 1/4 1/4 SECTION NUMBER

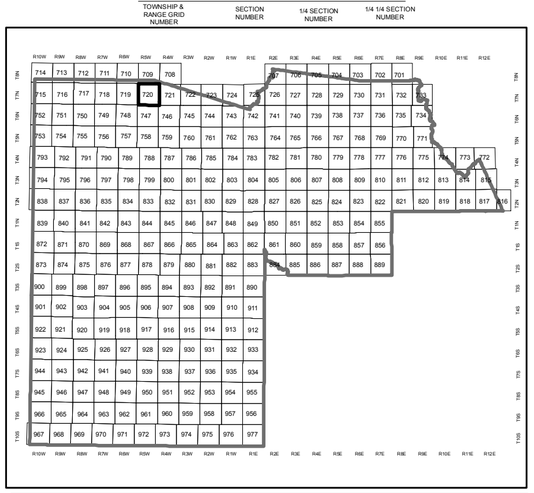

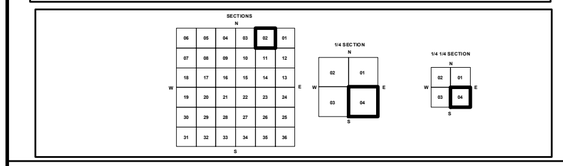

Parcels updated within this map

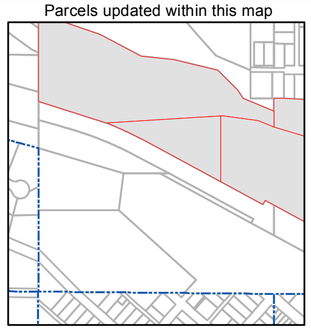

0 45 90 180 270 360 Feet

N

MARICOPA COUNTY ASSESSOR'S OFFICE
301 W. Jefferson Street
Phoenix, AZ 85003

Date: 6/14/2016

http://mcassessor.maricopa.gov/assessor/

LEGEND: Parcels | Sections | Centerlines | Subdivisions | Section Corners

Disclaimer - Indemnification

CAUTION! USERS SHOULD INDEPENDENTLY RESEARCH AND VERIFY INFORMATION WITHIN THIS DATASET OR MAP BEFORE RELYING ON IT.

The Assessor's Office has compiled information within this dataset or map that it uses to identify, classify, and value real and personal property. Please contact the Assessor's Office at 602 506-3406 if you believe any information is incomplete, out-of date, or incorrect so that appropriate corrections can be addressed. Please note that a statutory process is also available to correct errors pursuant to Arizona Revised Statutes 42-16254.

The Assessor does not guarantee that any information contained within this dataset or map is accurate, complete or current. In many instances, the Assessor has gathered information from independent sources and made it available within this dataset or map, and the original information may have contained errors and omissions. Errors and omissions may have occurred in the process of gathering, interpreting, and reporting the information. Information within this dataset or map is not updated "real time." In addition, Users are cautioned that the process used within this dataset or map to illustrate the boundaries of adjacent parcels is not always consistent with the recorded documents for such parcels. The parcel boundaries depicted within this dataset or maps are for illustrative purposes only, and the exact relationship of adjacent parcels should be independently researched and verified. The information provided within this dataset or map is not the equivalent of a title report or a real estate survey. Users should independently research, investigate, and verify all information before relying on it or using it in the preparation of legal documents.

505-08-029C
505-08-029B
505-08-042P
505-08-061B
505-08-061A
505-08-037K
505-08-037L
505-08-035A
505-08-034
505-08-060A
505-08-060B
505-08-223
505-08-224
505-08-039D
505-08-039F
505-08-031B
505-08-032B
505-08-032A
505-08-031A
505-09-061
505-09-060B
505-09-059
505-09-051A
505-09-045C
BUENA VISTA
W CAVANESS AVE
CAVANESS AVE
505-08-030
505-16-026A
505-16-016
505-16-017
505-16-013A
505-16-044
505-16-024G
ATCHISON-TOPEKA SANTA FE RAILROAD
T07N R05W Sec. 2
T07N R05W Sec. 1
505-08-129
505-08-128
MARIPOSA HEIGHTS AMD LOT 1-23 23A 24-43 TR A MCR: 234-21, 1983 SUB
W SANTA FE DR
505-08-127
505-08-126
505-08-117
505-08-116
505-08-115
N JEFFERSON ST
N MADISON ST
W MOHAVE ST
MOHAVE ST
505-31-002A
505-32-042A
CASANDRO TR MCR: 031-32, SUB
REEDS ADD MCR: 004-25, SUB
505-31-020B
T07N R05W Sec. 11
505-31-025A
505-31-037B
505-31-036B
505-31-035B
505-31-033
505-31-032
505-31-031
505-31-029B
505-31-029A
505-31-046C
505-31-047B
505-31-045A
505-31-044A
505-31-042
505-31-041
505-31-040
505-31-039
505-31-054
505-31-053
505-31-043A
505-31-070
505-31-069
505-31-066
505-48-075
505-48-076A
COLLINS ADD WICKENBURG BLKS 1-6, 11-13 MCR: 003-01, SUB
505-48-104A