MARICOPA COUNTY

STATE OF ARIZONA

SECTION 8 T07N R04W

721 - 08 - 00 - 00

TOWNSHIP & RANGE GRID NUMBER | SECTION NUMBER | 1/4 SECTION NUMBER | 1/4 1/4 SECTION NUMBER

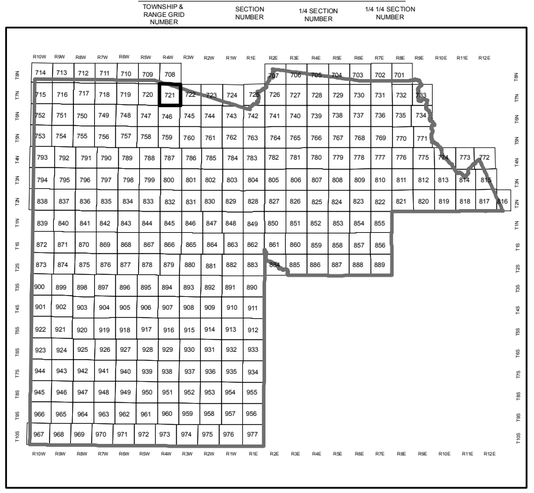

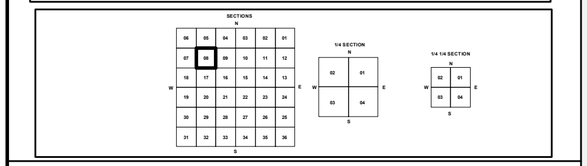

Parcels updated within this map

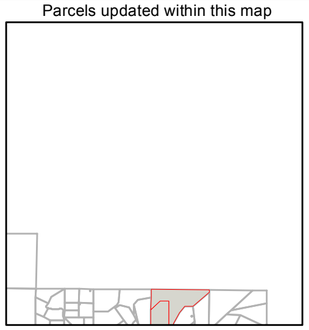

0 195 390 780 1,170 1,560 Feet

N

MARICOPA COUNTY ASSESSOR'S OFFICE
301 W. Jefferson Street
Phoenix, AZ 85003
Date: 02/9/2013
http://mcassessor.maricopa.gov/assessor/

LEGEND: Parcels, Sections, Centerlines, Subdivisions, Section Corners

Disclaimer - Indemnification

CAUTION! USERS SHOULD INDEPENDENTLY RESEARCH AND VERIFY INFORMATION WITHIN THIS DATASET OR MAP BEFORE RELYING ON IT.

The Assessor's Office has compiled information within this dataset or map that it uses to identify, classify, and value real and personal property. Please contact the Assessor's Office at 602 506-3406 if you believe any information is incomplete, out-of date, or incorrect so that appropriate corrections can be addressed. Please note that a statutory process is also available to correct errors pursuant to Arizona Revised Statutes 42-16254.

The Assessor does not guarantee that any information contained within this dataset or map is accurate, complete or current. In many instances, the Assessor has gathered information from independent sources and made it available within this dataset or map, and the original information may have contained errors and omissions. Errors and omissions may have occurred in the process of gathering, interpreting, and reporting the information. Information within this dataset or map is not updated "real time." In addition, Users are cautioned that the process used within this dataset or map to illustrate the boundaries of adjacent parcels is not always consistent with the recorded documents for such parcels. The parcel boundaries depicted within this dataset or maps are for illustrative purposes only, and the exact relationship of adjacent parcels should be independently researched and verified. The information provided within this dataset or map is not the equivalent of a title report or a real estate survey. Users should independently research, investigate, and verify all information before relying on it or using it in the preparation of legal documents.

T07N R04W Sec. 6
T07N R04W Sec. 5

T07N R04W Sec. 5
T07N R04W Sec. 4

T07N R04W Sec. 6
T07N R04W Sec. 7

T07N R04W Sec. 5
T07N R04W Sec. 8

T07N R04W Sec. 4
T07N R04W Sec. 9

T07N R04W Sec. 7
T07N R04W Sec. 8

T07N R04W Sec. 8
T07N R04W Sec. 9

503-01-013

T07N R04W Sec. 7
T07N R04W Sec. 18

T07N R04W Sec. 8
T07N R04W Sec. 17

T07N R04W Sec. 8
T07N R04W Sec. 17

T07N R04W Sec. 9
T07N R04W Sec. 16

503-02-001B

503-04-091
503-04-090A
503-04-0908
503-04-090D
503-04-090C
503-04-032
503-04-033A
503-04-034A
503-04-034B
503-04-043B
503-04-043C
503-04-033B
503-04-040A
503-04-039A
503-04-078A
503-04-078E
503-04-077F
503-04-077H
503-04-077E
503-04-028A
503-04-028B
503-04-029B
503-04-031
503-04-030
503-04-012G
503-04-012N
503-04-012M
503-04-012V
503-04-026A
503-04-012W