MARICOPA COUNTY

OFFICIAL PARCEL MAP

STATE OF ARIZONA

PT. SECTION 15 T06N R05E

MAP ID • 738 - 15 - 02 - 03

TOWNSHIP & RANGE GRID NUMBER | SECTION NUMBER | ¼SECTION NUMBER | ¼¼SECTION NUMBER

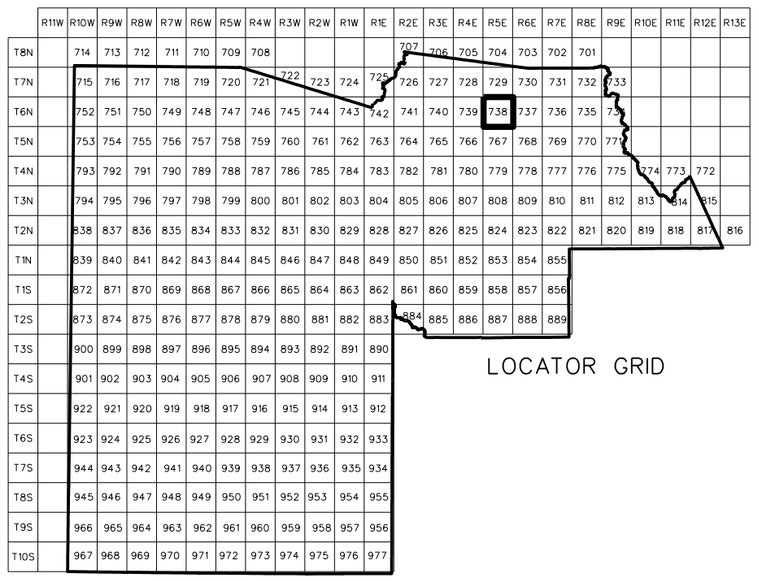

SECTION

06	05	04	03	02	01
07	08	09	10	11	12
18	17	16	15	14	13
19	20	21	22	23	24
30	29	28	27	26	25
31	32	33	34	35	36

1/4 SECTION

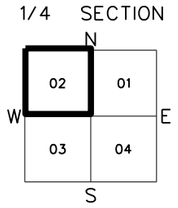

1/4 1/4 SECTION

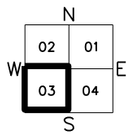

ASSESSOR BOOKS & MAPS WITHIN THIS AREA

BOOK: 219 MAP: 12
BOOK: 219 MAP: 13
BOOK: 219 MAP: 47

SUBDIVISIONS

DESERT MOUNTAIN PHASE 2 APACHE PEAK PART 4
MCR 396-29, 1996 SUB

SCALE: 1" = 100'

Maricopa County Assessor G.I.S.

09-18-2008

2194701

MARICOPA COUNTY ASSESSOR'S OFFICE
301 W. JEFFERSON ST.
PHOENIX, AZ 85003
www.maricopa.gov/assessor

LEGEND:

- Subdivision Boundary Line
- Subdivision Boundary Corner
- Street Centerline
- Street Centerline Marker
- Section Corner Marker
- Indicates change in original lot boundary
- Parcel Boundary Line
- Parcel Split Line
- 123-45-678A Parcel Number
- Parcel Boundary Tie-In

REVISION INFORMATION IS LOCATED ON A SEPARATE DOCUMENT

Disclaimer - Indemnification

Requester/Purchaser understands and agrees that Maricopa County does not guarantee the accuracy of the data and information requested and hereby expressly disclaims any responsibility for the truth, lack of truth, validity, invalidity, accuracy, inaccuracy of any said data and information. The parcelines on maps are for illustration purposes only and are not intended to be used as a survey product.

219-13-022 74
219-13-021 73
219-13-046 104
219-13-047 105
219-13-106 164
219-13-105 163
219-13-104 162
219-13-101 159
219-47-223C 72
219-13-048 106
219-13-050 108
219-13-049 107
219-13-073 131
219-13-074 132
219-13-100 158
219-47-222C 71
219-13-052 110
219-13-051 109
219-13-072 130
219-13-071 129
219-13-075 133
219-13-099 157
219-47-221 70
219-47-220C 69
219-13-053 111
219-13-054 112
219-13-069 127
219-13-070 128
219-13-076 134
219-13-098 156
219-47-219C 68
219-13-055 113
219-13-068 126
219-13-081 139
219-13-077 135
219-13-097 155
219-47-218C 67
219-13-056 114
219-13-067 125
219-13-082 140
219-13-080 138
219-13-078 136
219-13-096 154
219-47-217C 66
219-13-057

MCR 396-29, 1996 SUB
DESERT MOUNTAIN PHASE 2
APACHE PEAK, PART 4
TONTO
TRACT A
MARIOLA WAY
PURPLE ASTER WAY
112TH PLACE
113TH WAY