MARICOPA COUNTY

OFFICIAL PARCEL MAP

STATE OF ARIZONA

PT. SECTION 16 T06N R05E

MAP ID • 738 - 16 - 04 - 03

TOWNSHIP & RANGE GRID NUMBER — SECTION NUMBER — ¼ SECTION NUMBER — ¼ ¼ SECTION NUMBER

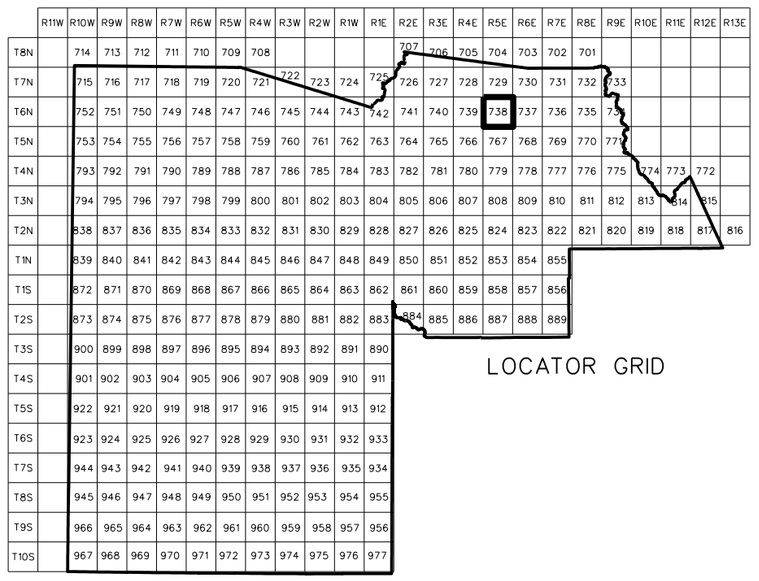

SECTION

06	05	04	03	02	01
07	08	09	10	11	12
18	17	16	15	14	13
19	20	21	22	23	24
30	29	28	27	26	25
31	32	33	34	35	36

1/4 SECTION

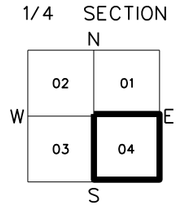

1/4 1/4 SECTION

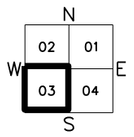

ASSESSOR BOOKS & MAPS WITHIN THIS AREA

BOOK: 219 MAP: 47
BOOK: 219 MAP: 56

SUBDIVISIONS

SCALE: 1" = 100'

N W E S

Maricopa County Assessor G.I.S.

06-03-2010

2191101

MARICOPA COUNTY ASSESSOR'S OFFICE
301 W. JEFFERSON ST.
PHOENIX, AZ 85003
www.maricopa.gov/assessor

LEGEND:

- Subdivision Boundary Line
- Subdivision Boundary Corner
- Street Centerline
- Street Centerline Marker
- Section Corner Marker
- Indicates change in original lot boundary
- Parcel Boundary Line
- Parcel Split Line
- 123-45-678A Parcel Number
- Parcel Boundary Tie-In

REVISION INFORMATION IS LOCATED ON A SEPARATE DOCUMENT

Disclaimer - Indemnification

Requester/Purchaser understands and agrees that Maricopa County does not guarantee the accuracy of the data and information requested and hereby expressly disclaims any responsibility for the truth, lack of truth, validity, invalidity, accuracy, inaccuracy of any said data and information. The parcellines on maps are for illustration purposes only and are not intended to be used as a survey product.

219-56-384 23
219-47-239A 15
1992 SUB
MCR 328-09, 1990 SUB
219-56-381 20
219-56-382 21
219-56-379 18
219-56-392 31
219-56-383 22
219-56-391 30
219-56-378 17
DESERT MOUNTAIN PHASE 2 UNIT 7
219-56-393 32
219-56-377 16
219-56-374 13
219-56-394 33
219-56-375 14
219-56-376 15
219-56-373 12
219-56-395 34
219-56-441 TRACT E
219-56-396 35
219-56-368 7
219-56-372 11
219-56-397 36
219-56-371 10
219-56-398 37
219-56-369 8
219-56-367 6
219-56-399 38
219-56-370 9
219-56-406 46
219-56-400 39
219-56-405A 45
219-56-407 47
219-56-401 40
219-56-365 4
219-56-366 5
219-56-402 41
219-56-408 48
219-56-440 TRACT D
MCR 328-09, 1990 SUB
219-56-412 52
219-56-411 51
219-56-363 2
219-56-362 1
219-56-410 50
219-56-409 49
219-56-413 53
219-56-414 54
219-56-437 TRACT A
ROSENBURG
109TH PLACE
OATMAN
DRIVE
FORTUNA
TRACT A
OLD TRAILS ROAD
SALERO DRIVE
S24° 17' 47" E 285.25'
S35° 23' 16" W 458.65'
N30° 09' 47" W 955.25'