MARICOPA COUNTY

STATE OF ARIZONA

PT. SECTION 17 T06N R05E

738 - 17 - 04 - 02

TOWNSHIP & RANGE GRID NUMBER | SECTION NUMBER | 1/4 SECTION NUMBER | 1/4 1/4 SECTION NUMBER

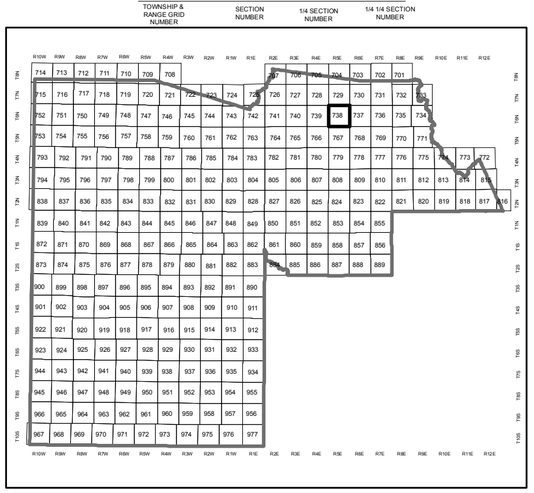

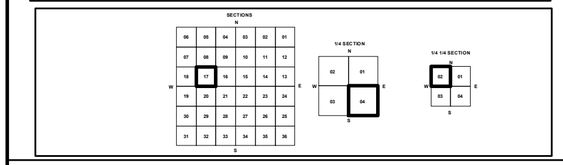

Parcels updated within this map

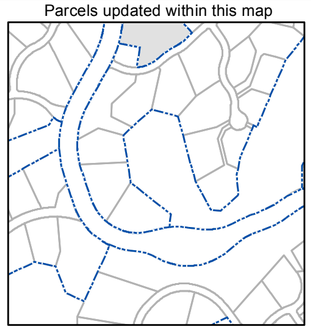

0 45 90 180 270 360 Feet

N

MARICOPA COUNTY ASSESSOR'S OFFICE
301 W. Jefferson Street
Phoenix, AZ 85003

Date: 6/14/2016

http://mcassessor.maricopa.gov/assessor/

LEGEND: Parcels, Sections, Centerlines, Subdivisions, Section Corners

Disclaimer - Indemnification

CAUTION! USERS SHOULD INDEPENDENTLY RESEARCH AND VERIFY INFORMATION WITHIN THIS DATASET OR MAP BEFORE RELYING ON IT.

The Assessor's Office has compiled information within this dataset or map that it uses to identify, classify, and value real and personal property. Please contact the Assessor's Office at 602 506-3406 if you believe any information is incomplete, out-of date, or incorrect so that appropriate corrections can be addressed. Please note that a statutory process is also available to correct errors pursuant to Arizona Revised Statutes 42-16254.

The Assessor does not guarantee that any information contained within this dataset or map is accurate, complete or current. In many instances, the Assessor has gathered information from independent sources and made it available within this dataset or map, and the original information may have contained errors and omissions. Errors and omissions may have occurred in the process of gathering, interpreting, and reporting the information. Information within this dataset or map is not updated "real time." In addition, Users are cautioned that the process used within this dataset or map to illustrate the boundaries of adjacent parcels is not always consistent with the recorded documents for such parcels. The parcel boundaries depicted within this dataset or maps are for illustrative purposes only, and the exact relationship of adjacent parcels should be independently researched and verified. The information provided within this dataset or map is not the equivalent of a title report or a real estate survey. Users should independently research, investigate, and verify all information before relying on it or using it in the preparation of legal documents.

DESERT MTN PH. 3 UNIT 33 LOTS 104 THRU 106 MLD MCR: 1266-38, 2017 SUB
219-59-158
104A

DESERT MOUNTAIN PH 3 UT 35 (SAG F DESERT MTN PH 5) MCR: 511-50, 2001 SUB
219-47-758
162

DESERT MOUNTAIN PH. 3 UNIT 33 MCR: 496-21, 2000 SUB

DESERT MOUNTAIN PH. 3 UNIT 32 MCR: 494-32, 2000 SUB

DESERT MOUNTAIN PH. 3 MOD MCR: 492-18, 2000 SUB

E 99TH WY
E HONEY MESQUITE DR
N SHADOW CASTER TR
N 101ST PL
N SAGUARO FOREST DR
E CHIRICAHUA PASS
E RELIC ROCK RD
N 102ND PL
TRACT A
TRACT B
TRACT D
TRACT E
TRACT F
219-47-753
219-47-757
219-47-756
219-47-560E
219-47-681
219-47-686
219-47-667
219-47-668
219-47-666
219-47-657
219-47-665
219-47-664
219-47-663
219-47-279R
219-47-752
219-47-759
219-47-690
219-47-656
219-47-689
219-47-655
219-47-727
219-47-728
219-47-662
219-47-658
219-47-688
219-47-654
219-47-279S
219-47-661
219-47-659
219-47-563
219-47-807
219-47-642
219-47-653
219-47-660
219-47-652
219-47-641
219-47-643
219-47-840
219-47-609
219-47-608
219-47-610
219-47-957
219-47-975
219-47-960
219-47-959
219-11-986D
219-47-971
219-47-951
219-47-950
219-47-958
219-47-956
219-47-966
219-59-149
219-47-978
219-47-962
219-47-933
S71°37'53"E 348.92'
N81°00'56"W 314.16'
388.75'
274.77'
161.53'
115.22'
50.53'
75.31'
51.14'
68.69'
129.35'
50.68'
131.36'
72.80'
423.99 N41°44'51"E
N52°53'31"E 160