MARICOPA COUNTY
OFFICIAL PARCEL MAP
STATE OF ARIZONA

PT. SECTION 28 T06N R05E

MAP ID • 738 - 28 - 03 - 02
TOWNSHIP & RANGE GRID NUMBER | SECTION NUMBER | ¼SECTION NUMBER | ¼¼SECTION NUMBER

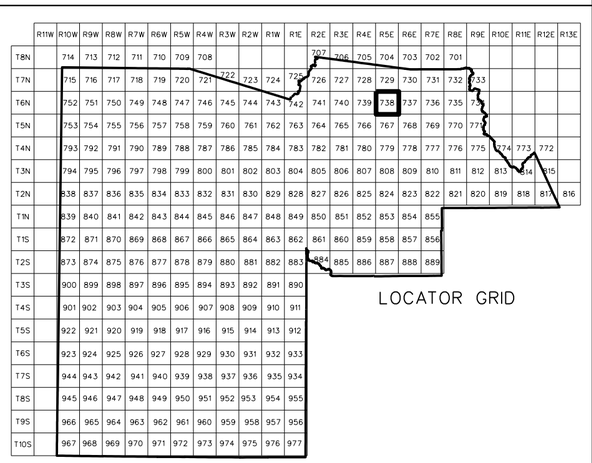

LOCATOR GRID

SECTION

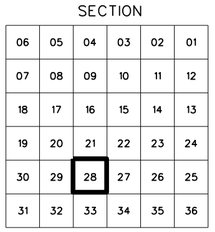

1/4 SECTION

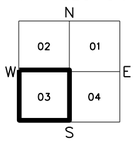

1/4 1/4 SECTION

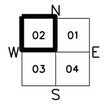

ASSESSOR BOOKS & MAPS WITHIN THIS AREA

BOOK: 219 MAP: 11
BOOK: 219 MAP: 13
BOOK: 219 MAP: 60

SUBDIVISIONS

°ESERT MOUNTAIN PHASE 1 UNIT 3
MCR 298-04, 1987 SUB
STONEHAVEN VILLAGE 2
MCR 551-18, 2002 SUB
ENCELLIA
MCR 588-46, 2003 SUB
MIRABEL VILLAGE 2
MCR 597-45, 2004 SUB
GILCHRIST/ ANDERSON PROPERTY DIVISION
MCR 723-32, 2006 SUB
°ESERT MOUNTAIN PHASE 1 UNIT 44 HACIENDAS
MCR 786-33, 2007 SUB

SCALE: 1" = 100'

N W E S

Maricopa County Assessor G.I.S.

08-14-2009

2191101

MARICOPA COUNTY ASSESSOR'S OFFICE
301 W. JEFFERSON ST.
PHOENIX, AZ 85003
www.maricopa.gov/assessor

LEGEND:

- Subdivision Boundary Line
- Subdivision Boundary Corner
- Street Centerline
- Street Centerline Marker
- Section Corner Marker
- Indicates change in original lot boundary
- Parcel Boundary Line
- Parcel Split Line
- 123-45-678A Parcel Number
- Z Parcel Boundary Tie-In

REVISION INFORMATION IS LOCATED ON A SEPARATE DOCUMENT

Disclaimer - Indemnification
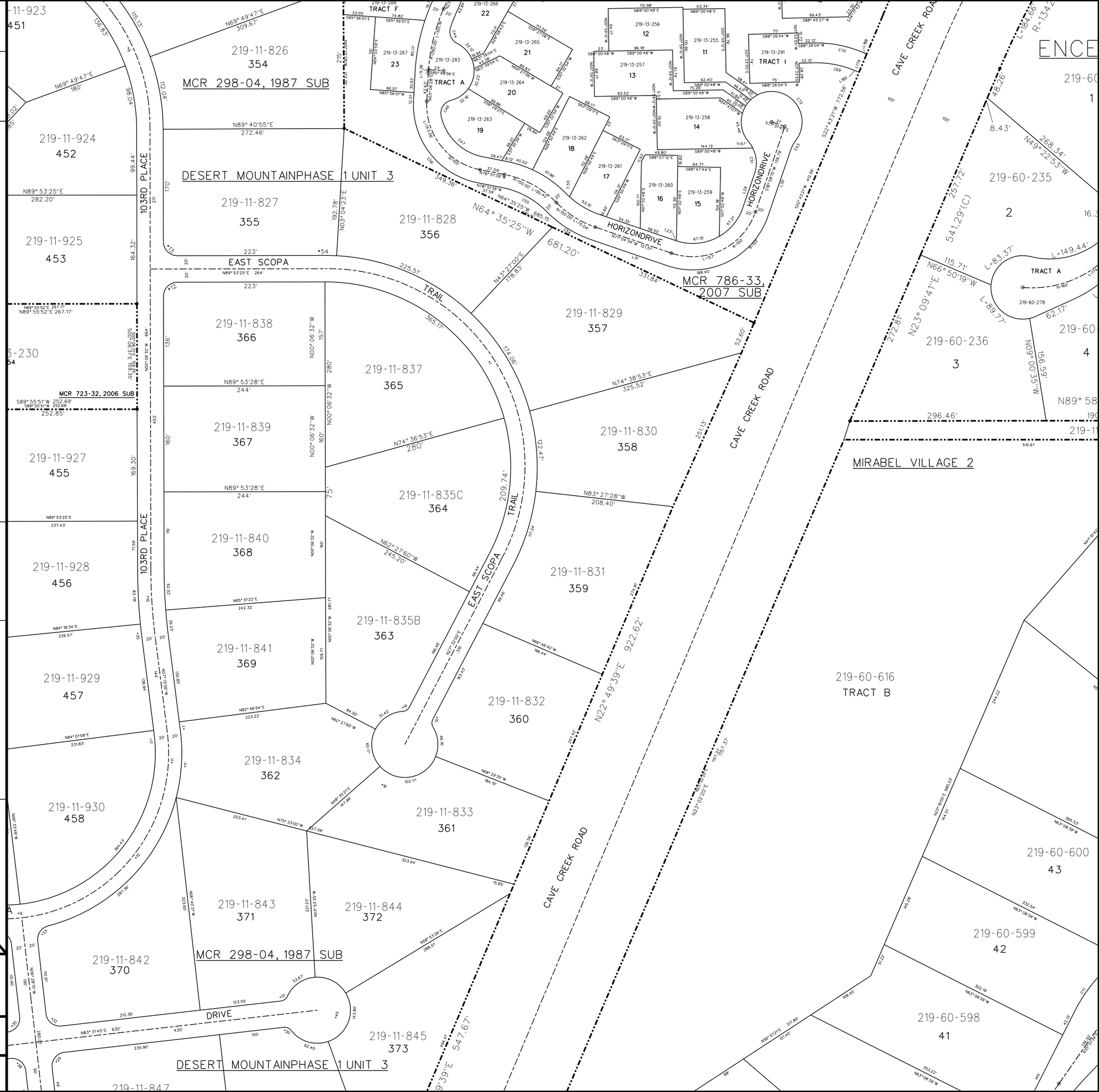
Requester/Purchaser understands and agrees that Maricopa County does not guarantee the accuracy of the data and information requested and hereby expressly disclaims any responsibility for the truth, lack of truth, validity, invalidity, accuracy, inaccuracy of any said data and information. The parcellines on maps are for illustration purposes only and are not intended to be used as a survey product.