MARICOPA COUNTY

STATE OF ARIZONA

PT. SECTION 32 T06N R05E

738 - 32 - 04 - 04

TOWNSHIP & RANGE GRID NUMBER | SECTION NUMBER | 1/4 SECTION NUMBER | 1/4 1/4 SECTION NUMBER

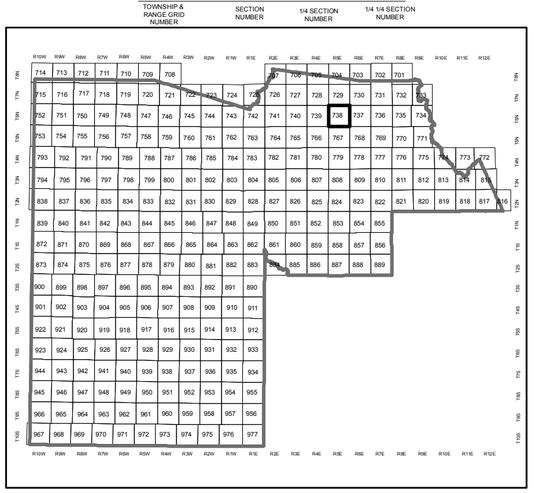

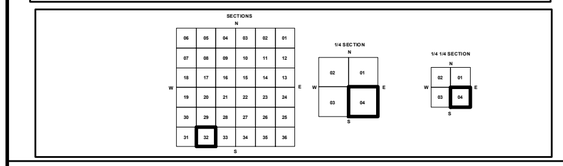

Parcels updated within this map

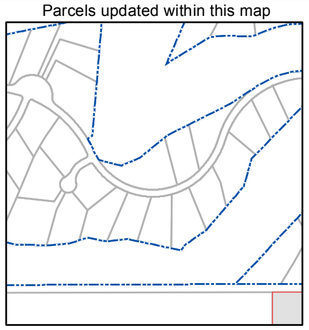

0 45 90 180 270 360 Feet

N

MARICOPA COUNTY
ASSESSOR'S OFFICE
301 W. Jefferson Street
Phoenix, AZ 85003

Date: 12/1/2014

http://mcassessor.maricopa.gov/assessor/

LEGEND: Parcels, Subdivisions, Sections, Section Corners, Centerlines

Disclaimer - Indemnification

CAUTION! USERS SHOULD INDEPENDENTLY RESEARCH AND VERIFY INFORMATION WITHIN THIS DATASET OR MAP BEFORE RELYING ON IT.

The Assessor's Office has compiled information within this dataset or map that it uses to identify, classify, and value real and personal property. Please contact the Assessor's Office at 602 506-3406 if you believe any information is incomplete, out-of date, or incorrect so that appropriate corrections can be addressed. Please note that a statutory process is also available to correct errors pursuant to Arizona Revised Statutes 42-16254.

The Assessor does not guarantee that any information contained within this dataset or map is accurate, complete or current. In many instances, the Assessor has gathered information from independent sources and made it available within this dataset or map, and the original information may have contained errors and omissions. Errors and omissions may have occurred in the process of gathering, interpreting, and reporting the information. Information within this dataset or map is not updated "real time." In addition, Users are cautioned that the process used within this dataset or map to illustrate the boundaries of adjacent parcels is not always consistent with the recorded documents for such parcels. The parcel boundaries depicted within this dataset or maps are for illustrative purposes only, and the exact relationship of adjacent parcels should be independently researched and verified. The information provided within this dataset or map is not the equivalent of a title report or a real estate survey. Users should independently research, investigate, and verify all information before relying on it or using it in the preparation of legal documents.

MIRABEL GOLF CLUB MCR: 721-18, 2006 SUB

MIRABEL VLG. 9 MCR: 615-22, 2004 SUB

MIRABEL VLG. 12 MCR: 630-25, 2004 SUB

MIRABEL VLG. 10 MCR: 621-09, 2004 SUB

N 101ST WY

E MIRABEL CLUB DR

E STAGECOACH PASS

TRACT A

TRACT J

TRACT C

T06N R05E Sec. 32

T06N R05E Sec. 33

T05N R05E Sec. 5

T05N R05E Sec. 4

219-62-471 219-62-389 219-62-388 219-62-387 219-62-390 219-62-391 219-62-395 219-62-367 219-62-358 219-62-357 219-62-359 219-62-356 219-62-360 219-62-355 219-62-353 219-62-354 219-62-352 219-62-351 219-62-350 219-62-349 219-62-348 219-62-347 219-62-346 219-62-345 219-62-344 219-62-472 219-62-393 219-62-394 219-62-392 219-60-430 219-60-431 219-60-432 219-60-467 219-60-454 219-60-453 216-36-111 216-37-001