MARICOPA COUNTY
OFFICIAL PARCEL MAP
STATE OF ARIZONA

PT. SECTION 19 T06N R03E

MAP ID • 740 - 19 - 03 - 02

TOWNSHIP & RANGE GRID NUMBER | SECTION NUMBER | ¼SECTION NUMBER | ¼¼SECTION NUMBER

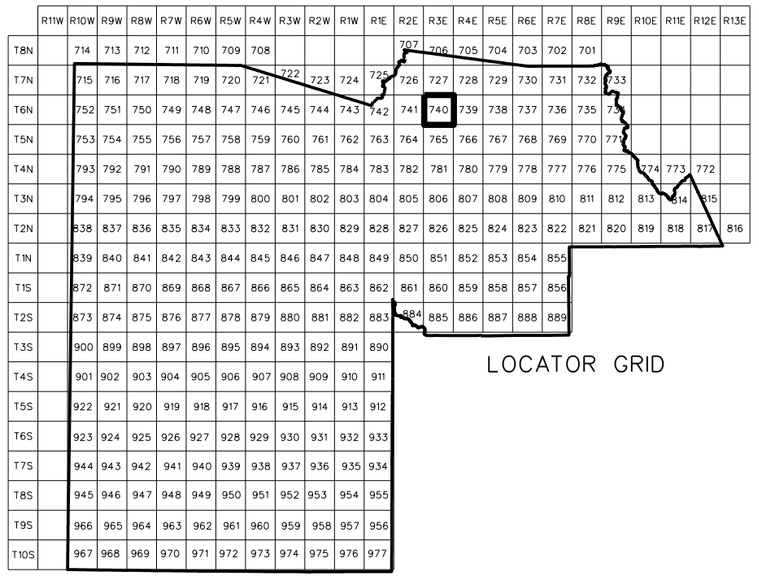

SECTION

06	05	04	03	02	01
07	08	09	10	11	12
18	17	16	15	14	13
19	20	21	22	23	24
30	29	28	27	26	25
31	32	33	34	35	36

1/4 SECTION

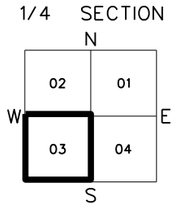

1/4 1/4 SECTION

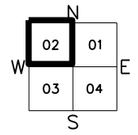

ASSESSOR BOOKS & MAPS WITHIN THIS AREA

BOOK: 203 MAP: 06
BOOK: 211 MAP: 86
BOOK: 211 MAP: 93

SUBDIVISIONS

ANTHEM UNIT 55
MCR 665-30, 2005 SUB
ANTHEM UNIT 91
MCR 750-08, 2006 SUB

SCALE: 1" = 100'

N W E S

Maricopa County Assessor G.I.S.

09-23-2008

2118601

MARICOPA COUNTY ASSESSOR'S OFFICE
301 W. JEFFERSON ST.
PHOENIX, AZ 85003
www.maricopa.gov/assessor

LEGEND:

- Subdivision Boundary Line
- Subdivision Boundary Corner
- Street Centerline
- Street Centerline Marker
- Section Corner Marker
- Indicates change in original lot boundary
- Parcel Boundary Line
- Parcel Split Line
- 123-45-678A Parcel Number
- Parcel Boundary Tie-In

REVISION INFORMATION IS LOCATED ON A SEPARATE DOCUMENT

Disclaimer - Indemnification

Requester/Purchaser understands and agrees that Maricopa County does not guarantee the accuracy of the data and information requested and hereby expressly disclaims any responsibility for the truth, lack of truth, validity, invalidity, accuracy, inaccuracy of any said data and information. The parcelines on maps are for illustration purposes only and are not intended to be used as a survey product.

ANTHEM UNIT 91

MCR 750-08, 2006 SUB

203-06-001U

ANTHEM UNIT 55

ANTHEM UNIT 32

MCR 649-21
2004 SUB

ANTHEM UNIT 53

MCR 649-20 2004 SUB

MCR 665-30, 2005 SUB

OWENS WAY

TRACT A

THUNDER HILLS COURT

TRACT B

TRACT C

TRACT D

TWAIN DRIVE

MESSNER WAY

RIVER BEND ROAD

KURALT DRIVE

LIBERTY BELL WAY

BENT CREEK WAY

HASTINGS WAY

HEMINGWAY