MARICOPA COUNTY
STATE OF ARIZONA

PT. SECTION 35 T06N R03E

740 - 35 - 04 - 00

TOWNSHIP & RANGE GRID NUMBER | SECTION NUMBER | 1/4 SECTION NUMBER | 1/4 1/4 SECTION NUMBER

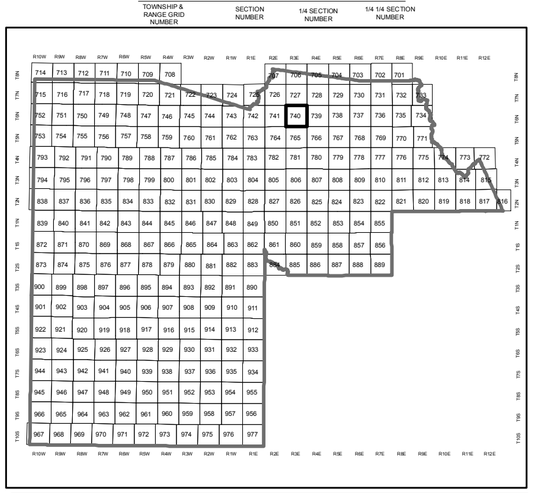

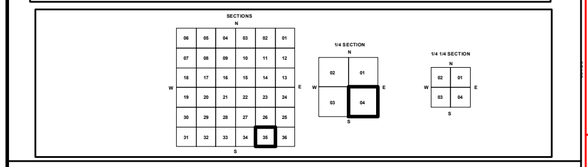

Parcels updated within this map

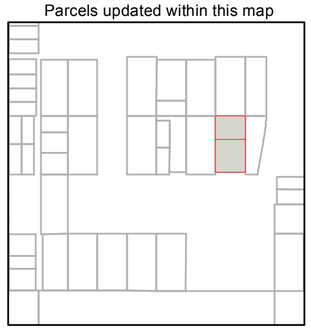

0 95 190 380 570 760 Feet

N

MARICOPA COUNTY
ASSESSOR'S OFFICE
301 W. Jefferson Street
Phoenix, AZ 85003
Date: 02/22/2013

http://mcassessor.maricopa.gov/assessor/

LEGEND: Parcels | Sections | Centerlines | Subdivisions | Section Corners

Disclaimer - Indemnification

CAUTION! USERS SHOULD INDEPENDENTLY RESEARCH AND VERIFY INFORMATION WITHIN THIS DATASET OR MAP BEFORE RELYING ON IT.

The Assessor's Office has compiled information within this dataset or map that it uses to identify, classify, and value real and personal property. Please contact the Assessor's Office at 602 506-3406 if you believe any information is incomplete, out-of date, or incorrect so that appropriate corrections can be addressed. Please note that a statutory process is also available to correct errors pursuant to Arizona Revised Statutes 42-16254.

The Assessor does not guarantee that any information contained within this dataset or map is accurate, complete or current. In many instances, the Assessor has gathered information from independent sources and made it available within this dataset or map, and the original information may have contained errors and omissions. Errors and omissions may have occurred in the process of gathering, interpreting, and reporting the information. Information within this dataset or map is not updated "real time." In addition, Users are cautioned that the process used within this dataset or map to illustrate the boundaries of adjacent parcels is not always consistent with the recorded documents for such parcels. The parcel boundaries depicted within this dataset or maps are for illustrative purposes only, and the exact relationship of adjacent parcels should be independently researched and verified. The information provided within this dataset or map is not the equivalent of a title report or a real estate survey. Users should independently research, investigate, and verify all information before relying on it or using it in the preparation of legal documents.

211-67-074E
211-67-024D
211-67-074F
211-67-024F
211-67-074K
211-67-029E
211-67-025A
211-67-029F
211-67-029G
211-67-029H
211-67-030A
211-67-031A
211-67-030B
211-67-030C
211-67-031B
211-67-030D
211-67-056C
211-67-056A
211-67-056D
211-67-043
211-67-042A
211-67-044C
211-67-044K
211-67-044G
211-67-041
211-67-073A
211-67-045
211-67-047A
211-67-047B
211-67-048
211-67-049
211-67-050
211-67-046
211-67-054B
211-67-054C
211-67-054A
211-67-053C
211-67-052G
211-67-052H
211-67-051
32ND ST
T06N R03E Sec. 35
T06N R03E Sec. 36
211-19-097A
211-19-097B
211-19-015
211-19-017
211-19-016
211-67-066B
211-67-067C
211-67-066C
211-67-067B
211-67-066
211-67-067A
211-67-068A
211-67-071
211-67-078
211-67-077
211-67-072
T06N R03E Sec. 35
T05N R03E Sec. 2
2640'+/-
211-81-001A
211-81-001B
T05N R03E Sec. 2
T05N R03E Sec. 1