MARICOPA COUNTY
OFFICIAL PARCEL MAP
STATE OF ARIZONA

PT. SECTION 15 T06N R02E

MAP ID • 741 - 15 - 01 - 02

TOWNSHIP & RANGE GRID NUMBER | SECTION NUMBER | ¼SECTION NUMBER | ¼¼SECTION NUMBER

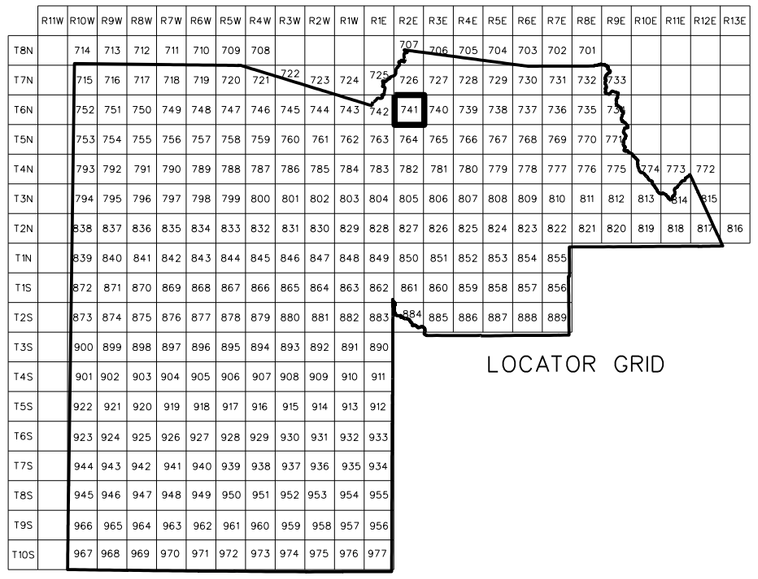

SECTION

06	05	04	03	02	01
07	08	09	10	11	12
18	17	16	15	14	13
19	20	21	22	23	24
30	29	28	27	26	25
31	32	33	34	35	36

1/4 SECTION

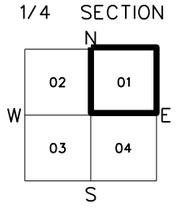

1/4 1/4 SECTION

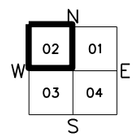

ASSESSOR BOOKS & MAPS WITHIN THIS AREA

BOOK: 203 MAP: 03

SUBDIVISIONS

ANTHEM EAST SIDE MIXED USE PARCEL 4 & 5 REPLAT
MCR 621-03, 2004 SUB

GATEWAY OFFICE PARK AT VENTURE COURT CONDOMINIUM
MCR 653-08, 2005 SUB

ANTHEM UNIT 63
MCR 704-22, 2006 SUB

ANTHEM EAST SIDE MIXED USED TRACTS C K & PARCEL 6 REPLAT
MCR 714-38, 2006 SUB

ANTHEM UNIT 63 LOTS 1 THRU 3 & TRACT C REPLAT
MCR 720-30, 2006 SUB

ANTHEM UNIT 59
MCR 746-09, 2006 SUB

SCALE: 1" = 100'

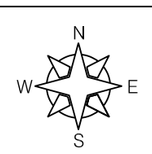

Maricopa County Assessor G.I.S.

2030301

09-23-2008

MARICOPA COUNTY ASSESSOR'S OFFICE
301 W. JEFFERSON ST.
PHOENIX, AZ 85003
www.maricopa.gov/assessor

LEGEND:

- Subdivision Boundary Line
- Subdivision Boundary Corner
- Street Centerline
- Street Centerline Marker
- Section Corner Marker
- Indicates change in original lot boundary
- Parcel Boundary Line
- Parcel Split Line
- 123-45-678A Parcel Number
- Parcel Boundary Tie-In

REVISION INFORMATION IS LOCATED ON A SEPARATE DOCUMENT

Disclaimer - Indemnification
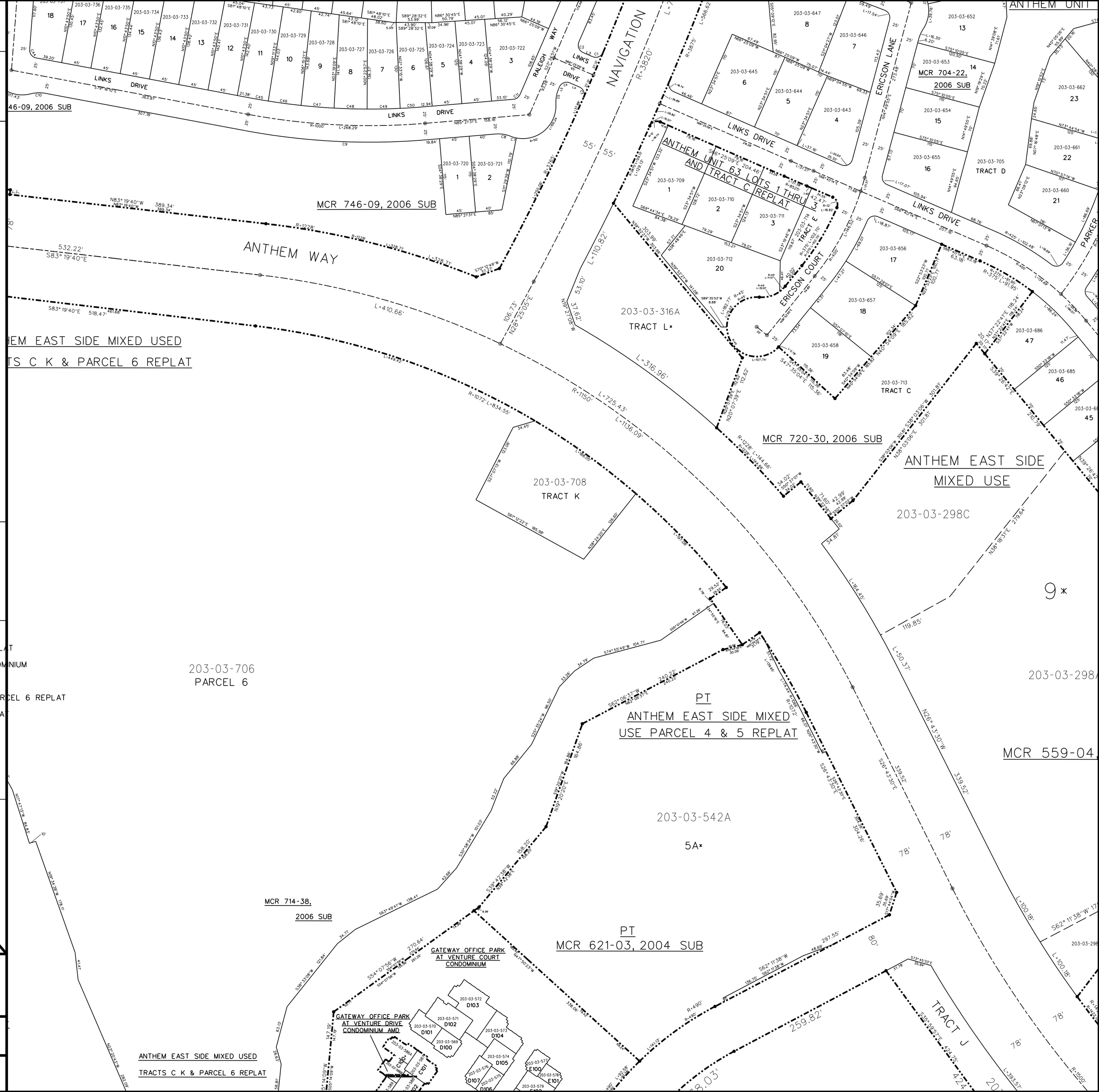
Requester/Purchaser understands and agrees that Maricopa County does not guarantee the accuracy of the data and information requested and hereby expressly disclaims any responsibility for the truth, lack of truth, validity, invalidity, accuracy, inaccuracy of any said data and information. The parcelines on maps are for illustration purposes only and are not intended to be used as a survey product.