MARICOPA COUNTY
OFFICIAL PARCEL MAP
STATE OF ARIZONA

PT. SECTION 27 T05N R03W

MAP ID • 760 - 27 - 04 - 04

TOWNSHIP & RANGE GRID NUMBER | SECTION NUMBER | 1/4 SECTION NUMBER | 1/4/4 SECTION NUMBER

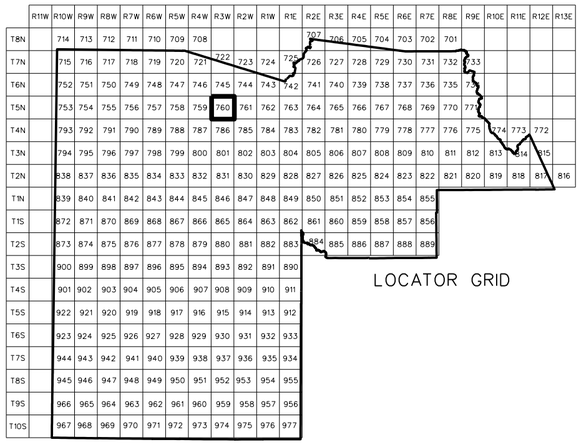

SECTION

06	05	04	03	02	01
07	08	09	10	11	12
18	17	16	15	14	13
19	20	21	22	23	24
30	29	28	27	26	25
31	32	33	34	35	36

1/4 SECTION

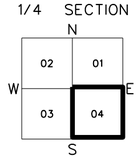

1/4 1/4 SECTION

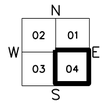

ASSESSOR BOOKS & MAPS WITHIN THIS AREA

BOOK: 503 MAP: 33
BOOK: 503 MAP: 34

SUBDIVISIONS

PEAK VIEW RANCH UNIT 1
MCR 652-20, 2005 SUB

SCALE: 1" = 100'

Maricopa County Assessor G.I.S.

5033401

12-04-2008

MARICOPA COUNTY ASSESSOR'S OFFICE
301 W. JEFFERSON ST.
PHOENIX, AZ 85003
www.maricopa.gov/assessor

LEGEND:

- Subdivision Boundary Line
- Subdivision Boundary Corner
- Street Centerline
- Street Centerline Marker
- Section Corner Marker
- Indicates change in original lot boundary
- Parcel Boundary Line
- Parcel Split Line
- 123-45-678A Parcel Number
- Parcel Boundary Tie-In

REVISION INFORMATION IS LOCATED ON A SEPARATE DOCUMENT

Disclaimer - Indemnification

Requester/Purchaser understands and agrees that Maricopa County does not guarantee the accuracy of the data and information requested and hereby expressly disclaims any responsibility for the truth, lack of truth, validity, invalidity, accuracy, inaccuracy of any said data and information. The parcelines on maps are for illustration purposes only and are not intended to be used as a survey product.

MCR 215-46, 1980 SUB

PEAK VIEW RANCH UNIT 1

N89° 59'00"E

N89° 56'58"E 1321.94'

229TH AVENUE

MARK LANE

227TH AVENUE

NORTH

644'+/-

1320.38'

339.50'

304'

503-34-153
503-34-154
503-34-155
503-34-156
503-34-157
503-34-158
503-34-159
503-34-160
503-34-161
503-34-169
503-34-168
503-34-167
503-34-166
503-34-165
503-34-164
503-34-163
503-34-162
503-34-170
503-34-171
503-34-172
503-34-173
503-34-174
503-34-175
503-34-176
503-34-177
503-34-187
503-34-186
503-34-185
503-34-184
503-34-183
503-34-182
503-34-181
503-34-180
503-34-179
503-34-178

MCR 652-20, 2004 SUB

PATTON ROAD

SE COR. SEC. 27

SW COR SEC

NE COR. SEC. 34

NW COR SEC

660'+/-

369.99'

177'+/-

503-33-017M

503-33-017K

503-34-005

503-34-00