MARICOPA COUNTY

STATE OF ARIZONA

PT. SECTION 26 T05N R01W

762 - 26 - 01 - 02

TOWNSHIP & RANGE GRID NUMBER | SECTION NUMBER | 1/4 SECTION NUMBER | 1/4 1/4 SECTION NUMBER

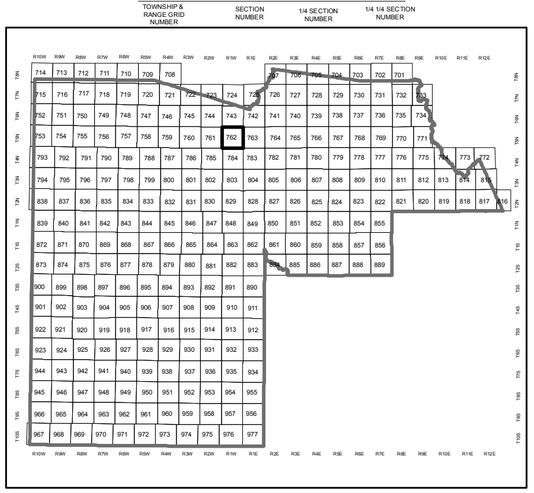

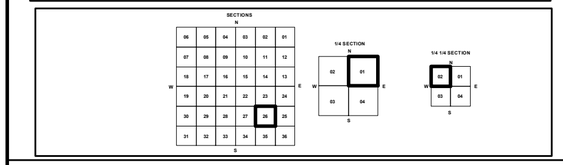

Parcels updated within this map

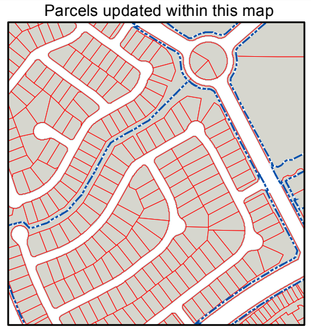

0 45 90 180 270 360 Feet

N

MARICOPA COUNTY ASSESSOR'S OFFICE
301 W. Jefferson Street
Phoenix, AZ 85003
Date: 01/6/2014

http://mcassessor.maricopa.gov/assessor/

LEGEND: Parcels | Sections | Centerlines | Subdivisions | Section Corners

Disclaimer - Indemnification

CAUTION! USERS SHOULD INDEPENDENTLY RESEARCH AND VERIFY INFORMATION WITHIN THIS DATASET OR MAP BEFORE RELYING ON IT.

The Assessor's Office has compiled information within this dataset or map that it uses to identify, classify, and value real and personal property. Please contact the Assessor's Office at 602 506-3406 if you believe any information is incomplete, out-of date, or incorrect so that appropriate corrections can be addressed. Please note that a statutory process is also available to correct errors pursuant to Arizona Revised Statutes 42-16254.

The Assessor does not guarantee that any information contained within this dataset or map is accurate, complete or current. In many instances, the Assessor has gathered information from independent sources and made it available within this dataset or map, and the original information may have contained errors and omissions. Errors and omissions may have occurred in the process of gathering, interpreting, and reporting the information. Information within this dataset or map is not updated "real time." In addition, Users are cautioned that the process used within this dataset or map to illustrate the boundaries of adjacent parcels is not always consistent with the recorded documents for such parcels. The parcel boundaries depicted within this dataset or maps are for illustrative purposes only, and the exact relationship of adjacent parcels should be independently researched and verified. The information provided within this dataset or map is not the equivalent of a title report or a real estate survey. Users should independently research, investigate, and verify all information before relying on it or using it in the preparation of legal documents.

VISTANCIA PH. 1A RP. AMD MOD MCR: 1015-42, 2010 SUB

VISTANCIA VLG. A PAR. A33 MCR: 655-29, 2005 SUB

VISTANCIA VLG. A PAR. A32 MCR: 655-34, 2005 SUB

VISTANCIA VLG. A PAR. A20 MCR: 647-41, 2005 SUB

VISTANCIA VLG. PAR. A30 LOTS 1 THRU 3 RP. MCR: 731-08, 2006 SUB

N SUNRISE POINT | W SUNSET POINT | N 126TH AVE | W DUANE LN | N 126TH DR | W NADINE WY | N 125TH LN | W MORNING VISTA DR | N 125TH DR | W BLACKSTONE LN | W MINER TR | W RIDGELINE RD | N VISTANCIA BLVD

T05N R01W Sec. 23 | T05N R01W Sec. 26