MARICOPA COUNTY
STATE OF ARIZONA

PT. SECTION 33 T05N R01E

763 - 33 - 01 - 03

TOWNSHIP & RANGE GRID NUMBER | SECTION NUMBER | 1/4 SECTION NUMBER | 1/4 1/4 SECTION NUMBER

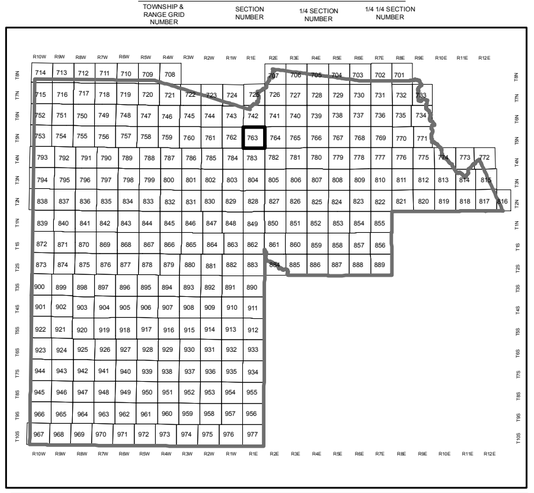

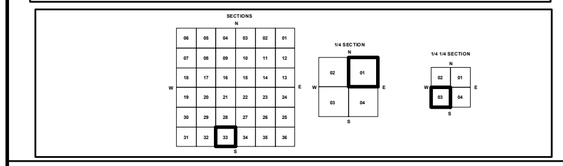

Parcels updated within this map

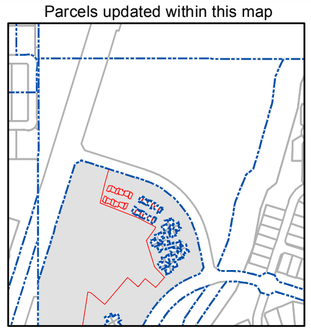

0 45 90 180 270 360 Feet

N

MARICOPA COUNTY
ASSESSOR'S OFFICE
301 W. Jefferson Street
Phoenix, AZ 85003
Date: 9/23/2016
http://mcassessor.maricopa.gov/assessor/

LEGEND: Parcels, Sections, Centerlines, Subdivisions, Section Corners

Disclaimer - Indemnification

CAUTION! USERS SHOULD INDEPENDENTLY RESEARCH AND VERIFY INFORMATION WITHIN THIS DATASET OR MAP BEFORE RELYING ON IT.

The Assessor's Office has compiled information within this dataset or map that it uses to identify, classify, and value real and personal property. Please contact the Assessor's Office at 602 506-3406 if you believe any information is incomplete, out-of date, or incorrect so that appropriate corrections can be addressed. Please note that a statutory process is also available to correct errors pursuant to Arizona Revised Statutes 42-16254.

The Assessor does not guarantee that any information contained within this dataset or map is accurate, complete or current. In many instances, the Assessor has gathered information from independent sources and made it available within this dataset or map, and the original information may have contained errors and omissions. Errors and omissions may have occurred in the process of gathering, interpreting, and reporting the information. Information within this dataset or map is not updated "real time." In addition, Users are cautioned that the process used within this dataset or map to illustrate the boundaries of adjacent parcels is not always consistent with the recorded documents for such parcels. The parcel boundaries depicted within this dataset or maps are for illustrative purposes only, and the exact relationship of adjacent parcels should be independently researched and verified. The information provided within this dataset or map is not the equivalent of a title report or a real estate survey. Users should independently research, investigate, and verify all information before relying on it or using it in the preparation of legal documents.

201-36-650
201-36-649
PLEASANT VALLEY UNIT 2 RP. MCR: 662-42, 2005 SUB
201-36-190
201-36-652
201-06-075J
201-06-075H
W OBERLIN WY
201-36-385
PLEASANT VALLEY UNIT 2 MCR: 628-49, 2004 SUB
201-36-169
201-36-170
201-36-087
201-36-086
N 95TH AVE
201-36-598
TRACT H*
W GAMBIT TR
201-36-167A
201-36-064
201-36-065
PLEASANT VALLEY PH. 1 AMD MCR: 586-25, 2003 SUB
201-36-597
CIBOLA VISTA MCR: 653-33, 2005 SUB
201-40-225
201-40-148
201-40-176
201-40-177
201-40-213
201-40-206
201-36-963
201-36-922A
N LAKE PLEASANT PKWY
201-36-161A
TR. CE
N CIBOLA VISTA DR
CIBOLA VISTA PAR. 5 MCR: 751-18, 2006 SUB
201-40-207
201-40-208
201-40-209
201-40-210
201-40-211
201-40-212
201-40-105
201-40-104
201-40-103
201-40-102
201-40-101
W BENT TREE DR
N 92ND LN
201-40-082
201-40-083
201-40-084
201-40-223
PAR. 8B
CV CONDOS. PH. 1 3RD AMD MCR: 1277-11, 2018 SUB
W PINNACLE VISTA DR
201-36-604
201-40-315
201-36-646C
CV CONDOS. PH. 1 MCR: 655-10, 2005 SUB
201-40-320
CIBOLA VISTA PAR. 3 MCR: 753-49, 2006 SUB
201-40-316
201-40-265
201-40-264
201-40-266
201-40-267
201-40-268
201-36-063
201-36-167A
PLEASANT VALLEY UNIT 3 MCR: 651-48, 2005 SUB
201-06-986