MARICOPA COUNTY
OFFICIAL PARCEL MAP
STATE OF ARIZONA

PT. SECTION 35 T05N R01E

MAP ID * 763 - 35 - 03 - 03

TOWNSHIP & RANGE GRID NUMBER | SECTION NUMBER | 1/4 SECTION NUMBER | 1/4/4 SECTION NUMBER

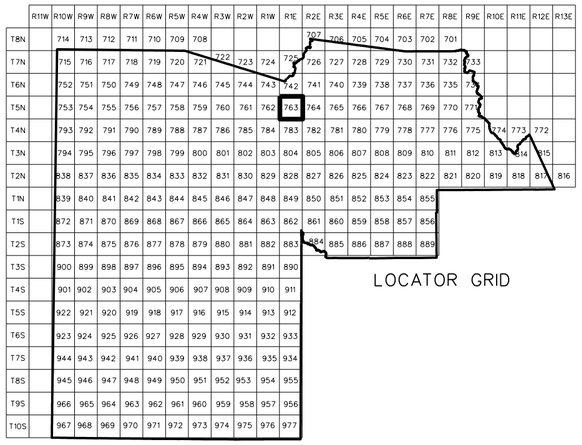

SECTION

06	05	04	03	02	01
07	08	09	10	11	12
18	17	16	15	14	13
19	20	21	22	23	24
30	29	28	27	26	25
31	32	33	34	35	36

1/4 SECTION

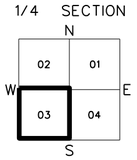

1/4 1/4 SECTION

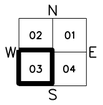

ASSESSOR BOOKS & MAPS WITHIN THIS AREA

BOOK: 201 MAP: 06
BOOK: 201 MAP: 20

SUBDIVISIONS

ROCK SPRINGS
MCR 758-03, 2006 SUB

ROCK SPRINGS 3
MCR 884-46, 2008 SUB

SCALE: 1" = 100'

N W E S

Maricopa County Assessor G.I.S.

2012001

11-19-2008

MARICOPA COUNTY ASSESSOR'S OFFICE
301 W. JEFFERSON ST.
PHOENIX, AZ 85003
www.maricopa.gov/assessor

LEGEND:

- Subdivision Boundary Line
- Subdivision Boundary Corner
- Street Centerline
- Street Centerline Marker
- Section Corner Marker
- Indicates change in original lot boundary
- Parcel Boundary Line
- Parcel Split Line
- 123-45-678A Parcel Number
- Parcel Boundary Tie-In

REVISION INFORMATION IS LOCATED ON A SEPARATE DOCUMENT

Disclaimer - Indemnification

Requester/Purchaser understands and agrees that Maricopa County does not guarantee the accuracy of the data and information requested and hereby expressly disclaims any responsibility for the truth, lack of truth, validity, invalidity, accuracy, inaccuracy of any said data and information. The parcelines on maps are for illustration purposes only and are not intended to be used as a survey product.

ROCK SPRINGS

ROCK SPRINGS 3

MCR 758-03, 2006 SUB

MCR 884-46, 2008 SUB

PT
201-20-534
TRACT D

TRACT A

TRACT AA

TRACT AB

TRACT AC

TRACT AD

TRACT AE

TRACT AF

TRACT AG

JOMAX ROAD

SE COR SEC 34

SW COR SEC 35

NW COR SEC 2