# MARICOPA COUNTY
## OFFICIAL PARCEL MAP
### STATE OF ARIZONA

## PT. SECTION 02 T05N R02E

MAP ID • 764 - 02 - 02 - 04
TOWNSHIP & RANGE GRID NUMBER | SECTION NUMBER | 1/4 SECTION NUMBER | 1/4 1/4 SECTION NUMBER

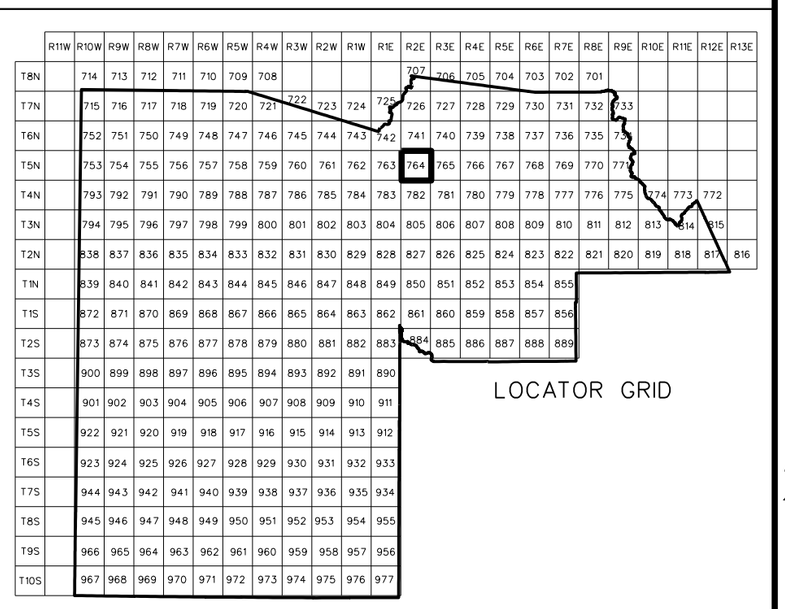


SECTION

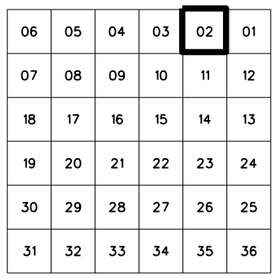


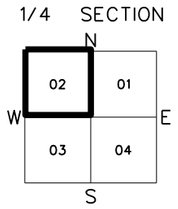


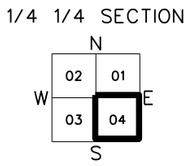


ASSESSOR BOOKS & MAPS WITHIN THIS AREA

BOOK: 203 MAP: 26
BOOK: 203 MAP: 27

## SUBDIVISIONS

TRAMONTO PARCEL W-17
MCR 528-15, 2001 SUB
TRAMONTO PARCEL W-19
MCR 528-16, 2001 SUB
TRAMONTO PARCEL W-22
MCR 571-08, 2003 SUB
TRAMONTO PARCEL W-21
MCR 571-09, 2003 SUB
TRAMONTO PARCEL W-23
MCR 582-09, 2003 SUB

SCALE: 1" = 100'

Maricopa County Assessor G.I.S.

09-23-2008

2032601

MARICOPA COUNTY ASSESSOR'S OFFICE
301 W. JEFFERSON ST.
PHOENIX, AZ 85003
www.maricopa.gov/assessor

LEGEND:

- Subdivision Boundary Line
- Subdivision Boundary Corner
- Street Centerline
- Street Centerline Marker
- Section Corner Marker
- Indicates change in original lot boundary
- Parcel Boundary Line
- Parcel Split Line
- 123-45-678A Parcel Number
- Parcel Boundary Tie-In

REVISION INFORMATION IS LOCATED ON A SEPARATE DOCUMENT


Disclaimer - Indemnification
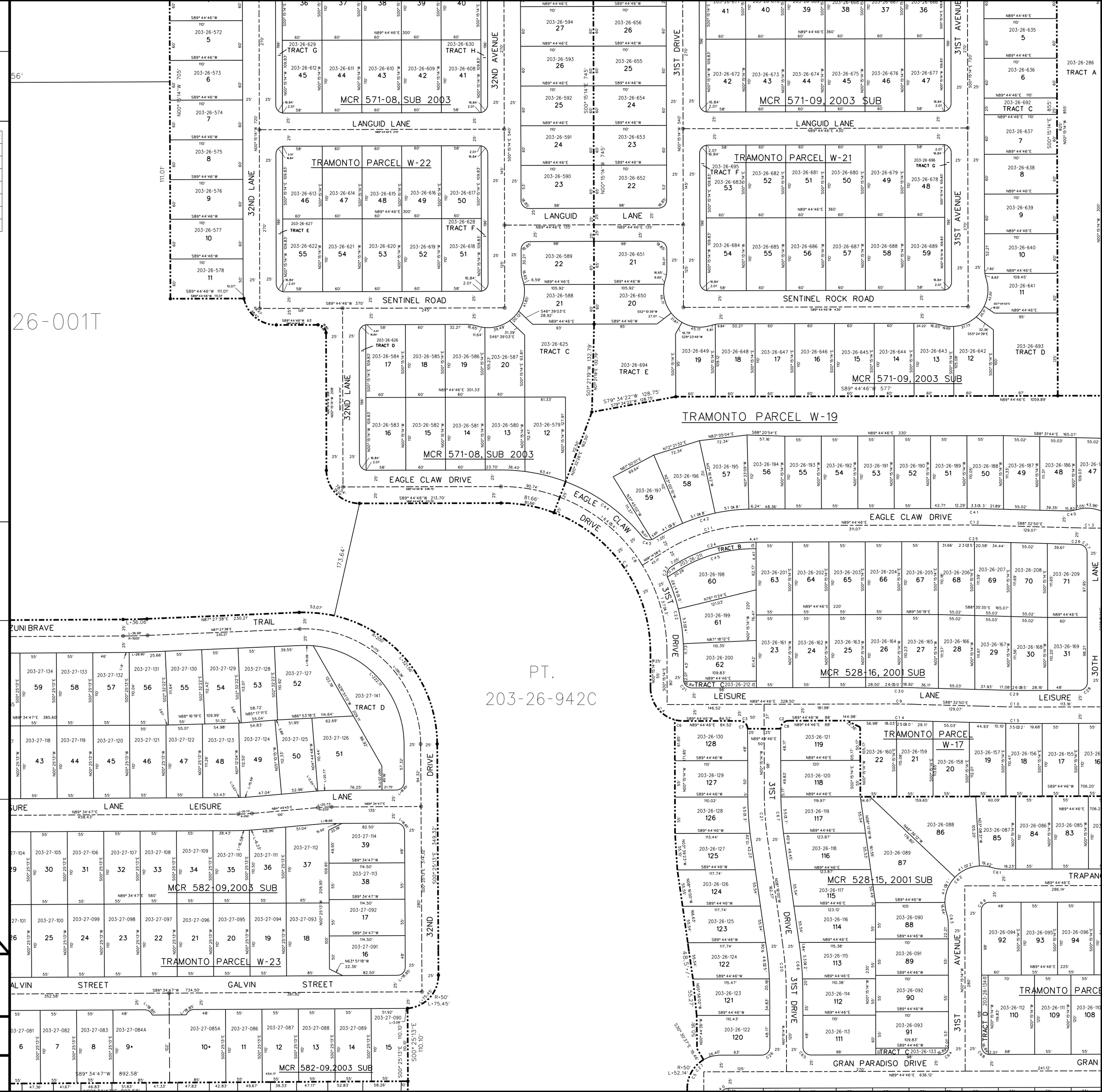
Requester/Purchaser understands and agrees that Maricopa County does not guarantee the accuracy of the data and information requested and hereby expressly disclaims any responsibility for the truth, lack of truth, validity, invalidity, accuracy, inaccuracy of any said data and information. The parcel lines on maps are for illustration purposes only and are not intended to be used as a survey product.