MARICOPA COUNTY

OFFICIAL PARCEL MAP

STATE OF ARIZONA

PT. SECTION 36 T05N R02E

MAP ID • 764 - 36 - 04 - 03

TOWNSHIP & RANGE GRID NUMBER | SECTION NUMBER | ¼SECTION NUMBER | ¼¼SECTION NUMBER

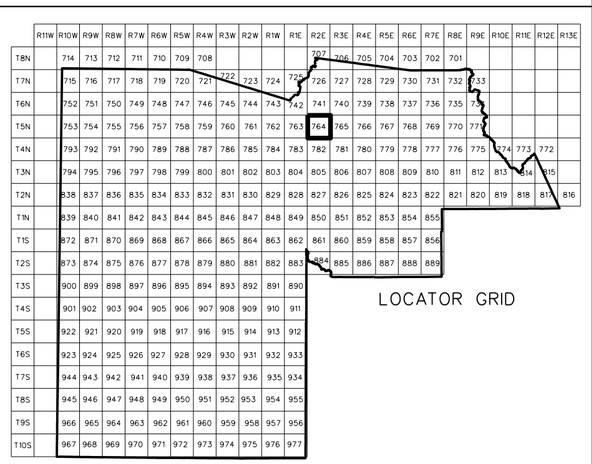

SECTION

06	05	04	03	02	01
07	08	09	10	11	12
18	17	16	15	14	13
19	20	21	22	23	24
30	29	28	27	26	25
31	32	33	34	35	36

1/4 SECTION

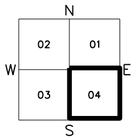

1/4 1/4 SECTION

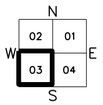

ASSESSOR BOOKS & MAPS WITHIN THIS AREA

BOOK: 210 MAP: 19
BOOK: 210 MAP: 20

SUBDIVISIONS

VALLEY VISTA PARCEL A AMD
MCR 759-49, 2006 SUB

VALLEY VISTA PARCEL B
MCR 769-10, 2007 SUB

SCALE: 1" = 100'

N W E S

Maricopa County Assessor G.I.S.

12-09-2008

2100301

MARICOPA COUNTY ASSESSOR'S OFFICE
301 W. JEFFERSON ST.
PHOENIX, AZ 85003
www.maricopa.gov/assessor

LEGEND:

- Subdivision Boundary Line
- Subdivision Boundary Corner
- Street Centerline
- Street Centerline Marker
- Section Corner Marker
- Indicates change in original lot boundary
- Parcel Boundary Line
- Parcel Split Line
- 123-45-678A Parcel Number
- Parcel Boundary Tie-In

REVISION INFORMATION IS LOCATED ON A SEPARATE DOCUMENT

Disclaimer - Indemnification

Requester/Purchaser understands and agrees that Maricopa County does not guarantee the accuracy of the data and information requested and hereby expressly disclaims any responsibility for the truth, lack of truth, validity, invalidity, accuracy, inaccuracy of any said data and information. The parcelines on maps are for illustration purposes only and are not intended to be used as a survey product.

MAYA WAY
RED BIRD ROAD
21ST DRIVE
22ND DRIVE
22ND AVENUE
21ST AVENUE
20TH LANE
MOLLY LANE
BLAYLOCK DRIVE
23RD DRIVE
BONANZA LANE
ANDREA DRIVE
SPUR DRIVE
23RD LANE
JOMAX ROAD
VALLEY VISTA PARCEL A AMD
MCR 759-49, 2006 SUB
TRACT W
TRACT U
TRACT T
TRACT S
TRACT Y
TRACT X
TRACT Z
TRACT AA
TRACT BB
TRACT R
TRACT CC
S4 COR. SEC.36
N89° 25'44"E 2470.22'
N89° 25'44"E
S89° 25'44"W 2425.37'