MARICOPA COUNTY

STATE OF ARIZONA

SECTION 30 T05N R03E

765 - 30 - 00 - 00

TOWNSHIP & RANGE GRID NUMBER | SECTION NUMBER | 1/4 SECTION NUMBER | 1/4 1/4 SECTION NUMBER

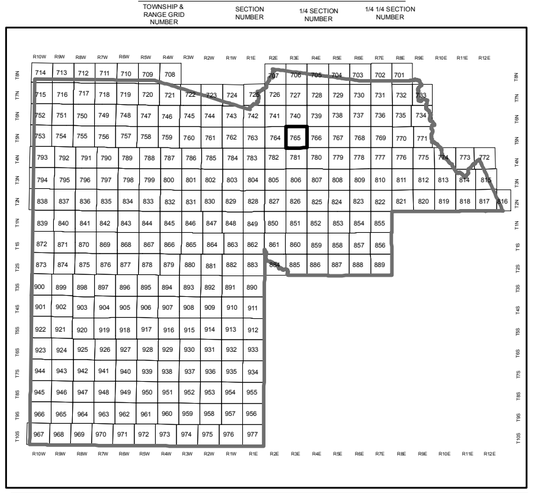

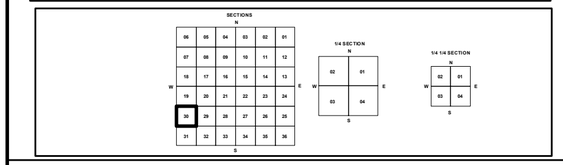

Parcels updated within this map

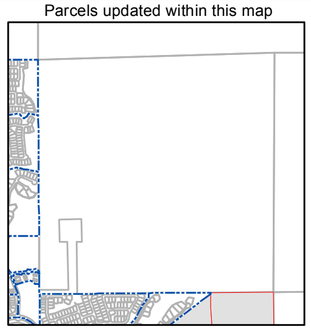

0 190 380 760 1,140 1,520 Feet

N

MARICOPA COUNTY
ASSESSOR'S OFFICE
301 W. Jefferson Street
Phoenix, AZ 85003
Date: 8/15/2016

http://mcassessor.maricopa.gov/assessor/

LEGEND: Parcels | Sections | Centerlines | Subdivisions | Section Corners

Disclaimer - Indemnification

CAUTION! USERS SHOULD INDEPENDENTLY RESEARCH AND VERIFY INFORMATION WITHIN THIS DATASET OR MAP BEFORE RELYING ON IT.

The Assessor's Office has compiled information within this dataset or map that it uses to identify, classify, and value real and personal property. Please contact the Assessor's Office at 602 506-3406 if you believe any information is incomplete, out-of date, or incorrect so that appropriate corrections can be addressed. Please note that a statutory process is also available to correct errors pursuant to Arizona Revised Statutes 42-16254.

The Assessor does not guarantee that any information contained within this dataset or map is accurate, complete or current. In many instances, the Assessor has gathered information from independent sources and made it available within this dataset or map, and the original information may have contained errors and omissions. Errors and omissions may have occurred in the process of gathering, interpreting, and reporting the information. Information within this dataset or map is not updated "real time." In addition, Users are cautioned that the process used within this dataset or map to illustrate the boundaries of adjacent parcels is not always consistent with the recorded documents for such parcels. The parcel boundaries depicted within this dataset or maps are for illustrative purposes only, and the exact relationship of adjacent parcels should be independently researched and verified. The information provided within this dataset or map is not the equivalent of a title report or a real estate survey. Users should independently research, investigate, and verify all information before relying on it or using it in the preparation of legal documents.

204-13-004S

211-75-002

T05N R02E Sec. 24
T05N R02E Sec. 19

T05N R03E Sec. 19
T05N R03E Sec. 30

2650.94'
N87°55'52"E

T05N R03E Sec. 19
T05N R03E Sec. 20

T05N R03E Sec. 20
T05N R03E Sec. 29

204-24-666
204-24-671
DYNAMITE MOUNTAIN RANCH SECTION B2 MCR: 737-10, 2006 SUB
204-24-580
204-24-640
204-24-604
204-24-669
204-24-597
204-24-598
204-24-735
204-24-777
DYNAMITE MOUNTAIN RANCH PH. 2 PARS. 25B & 25C MCR: 772-29, 2007 SUB
204-24-776
204-24-690
204-24-972C
204-24-983
204-24-984
204-24-976
204-24-972B
DYNAMITE MOUNTAIN RANCH PH. 2 SEC 25 PCL DE RPLT MCR: 930-04, 2008 SUB
204-24-958
204-24-972C
204-24-263P
204-25-803
204-25-805 TR. D
204-25-802
DYNAMITE MTN RANCH COMM CNTR&PARCEL F-2 MODEL COM MCR: 793-47, 2007 SUB
210-19-844
210-19-001N
MELVERN TRAIL

T05N R02E Sec. 25
T05N R03E Sec. 30

2634.47'
N00°01'23"W

2487.88'
N00°50'40"W

211-76-005

T05N R03E Sec. 30
T05N R03E Sec. 29

2681.17'
S00°01'00"E

2681.25'
S00°11'08"E

211-76-004

500'
S88°58'52"W

500'
S01°01'08"E

500'
N01°01'08"W

180'
N88°58'52"E

120'
N88°58'52"E

1070'
S01°01'08"E

1200'
N01°01'08"W

649.60'
S88°58'49"W

S88°58'52"W
1786.70'

T05N R03E Sec. 30
T05N R03E Sec. 31

T05N R03E Sec. 29
T05N R03E Sec. 32

DYNAMITE MOUNTAIN RANCH PAR. 31-B MCR: 807-15, 2007 SUB
210-02-310
210-02-266A
210-02-266B
210-18-001
210-02-256
210-02-261
210-02-281
210-02-185
210-02-204
210-02-207
210-02-256