MARICOPA COUNTY
OFFICIAL PARCEL MAP
STATE OF ARIZONA

PT. SECTION 31 T05N R03E

MAP ID • 765 - 31 - 02 - 03

TOWNSHIP & RANGE GRID NUMBER | SECTION NUMBER | 1/4 SECTION NUMBER | 1/4 1/4 SECTION NUMBER

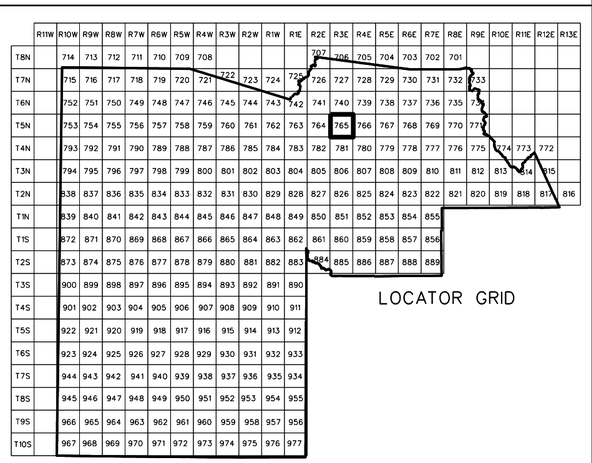

LOCATOR GRID

SECTION

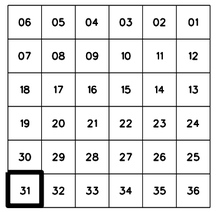

1/4 SECTION

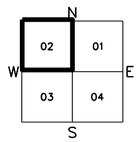

1/4 1/4 SECTION

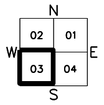

ASSESSOR BOOKS & MAPS WITHIN THIS AREA

BOOK: 210 MAP: 02
BOOK: 210 MAP: 19

SUBDIVISIONS

- YNAMITE MOUNTAIN RANCH PHASE 2 PARCEL K NORTH MCR 1017-19, 2010 SUB
- YNAMITE MOUNTAIN RANCH PCD PHASE 2 PARCEL 31-L MCR 789-48, 2007 SUB
- YNAMITE MOUNTAIN RANCH PCD PHASE 2 SECTION 31 PARCEL K EAST MCR 861-01, 2007 SUB

SCALE: 1" = 100'

Maricopa County Assessor G.I.S.

02-04-2009

2100201

MARICOPA COUNTY ASSESSOR'S OFFICE
301 W. JEFFERSON ST.
PHOENIX, AZ 85003
www.maricopa.gov/assessor

LEGEND:

- Subdivision Boundary Line
- Subdivision Boundary Corner
- Street Centerline
- Street Centerline Marker
- Section Corner Marker
- Indicates change in original lot boundary
- Parcel Boundary Line
- Parcel Split Line
- 123-45-678A Parcel Number
- Parcel Boundary Tie-In

REVISION INFORMATION IS LOCATED ON A SEPARATE DOCUMENT

Disclaimer - Indemnification
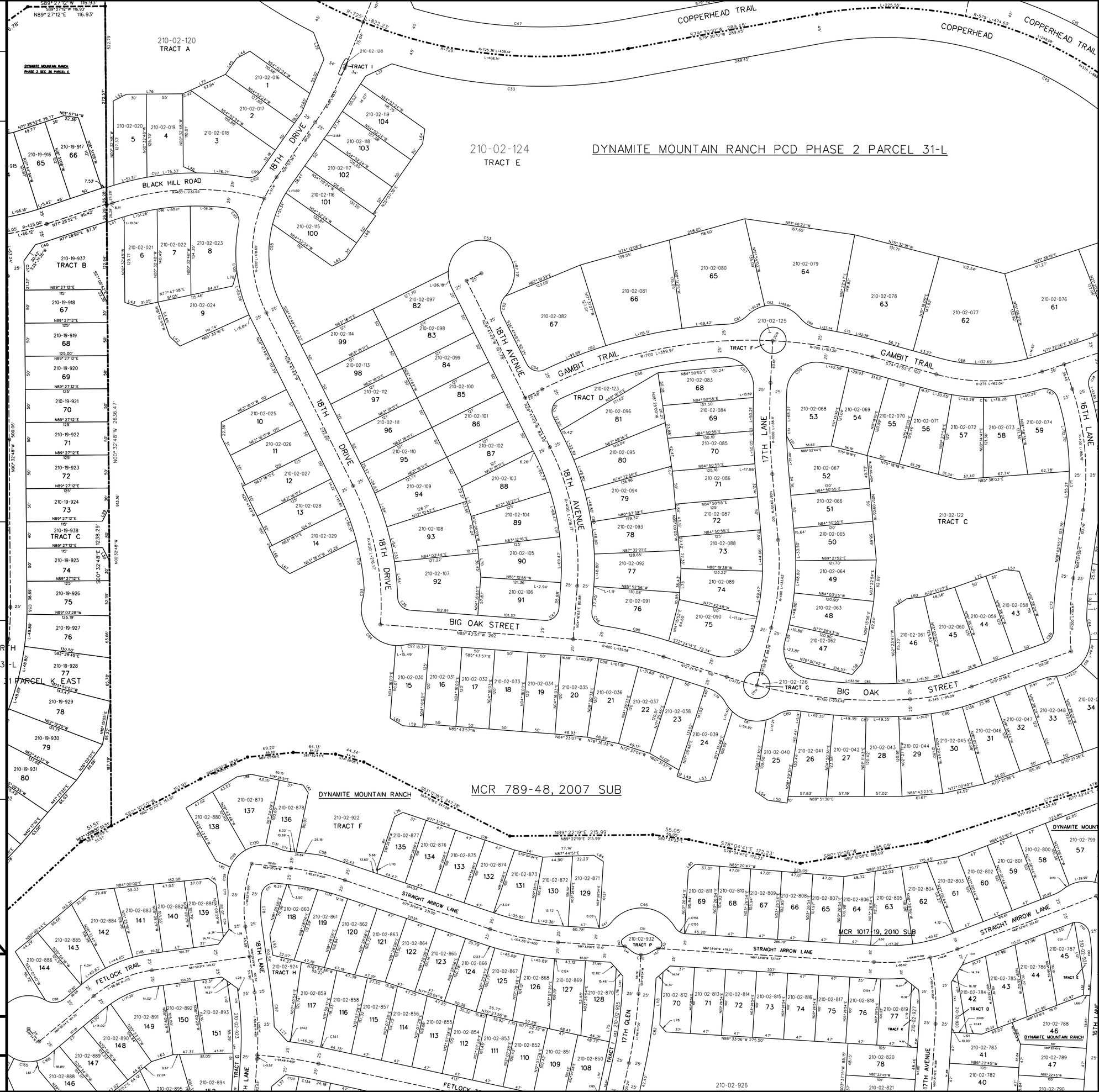
Requester/Purchaser understands and agrees that Maricopa County does not guarantee the accuracy of the data and information requested and hereby expressly disclaims any responsibility for the truth, lack of truth, validity, invalidity, accuracy, inaccuracy of any said data and information. The parcellines on maps are for illustration purposes only and are not intended to be used as a survey product.