# MARICOPA COUNTY
## OFFICIAL PARCEL MAP
### STATE OF ARIZONA

## PT. SECTION 10 T05N R04E

MAP ID • 766 - 10 - 01 - 02

TOWNSHIP & RANGE GRID NUMBER | SECTION NUMBER | ¼SECTION NUMBER | ¼¼SECTION NUMBER

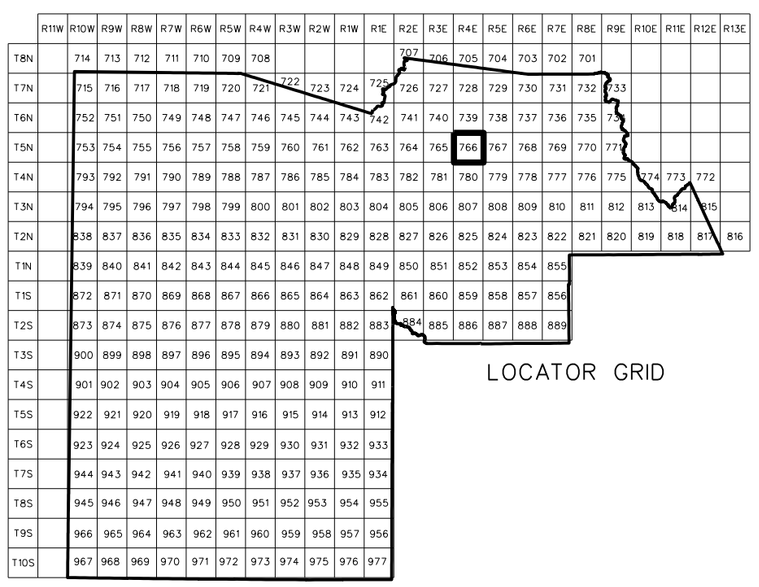


SECTION

| | | | | | |
|---|---|---|---|---|---|
| 06 | 05 | 04 | 03 | 02 | 01 |
| 07 | 08 | 09 | 10 | 11 | 12 |
| 18 | 17 | 16 | 15 | 14 | 13 |
| 19 | 20 | 21 | 22 | 23 | 24 |
| 30 | 29 | 28 | 27 | 26 | 25 |
| 31 | 32 | 33 | 34 | 35 | 36 |

1/4 SECTION

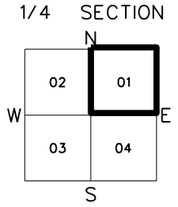


1/4 1/4 SECTION

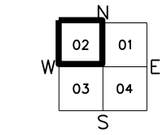


ASSESSOR BOOKS & MAPS WITHIN THIS AREA

BOOK: 216 MAP: 32
BOOK: 216 MAP: 49
BOOK: 216 MAP: 50
BOOK: 216 MAP: 89

## SUBDIVISIONS

+ARCEL T AT TERRAVITA
MCR 395-20, 1996 SUB
+ARCEL S UNIT 1 AT TERRAVITA
MCR 396-01, 1996 SUB
+ARCEL S UNIT 2 AT TERRAVITA
MCR 397-49, 1996 SUB
TERRAVITA PORTION OF PARCEL A REPLAT
MCR 401-46, 1996 SUB
+ARCEL J/V AT TERRAVITA
MCR 406-17, 1996 SUB
+ARCEL U AT TERRAVITA REPLAT
MCR 410-09, 1997 SUB

SCALE: 1" = 100'

N W E S

Maricopa County Assessor G.I.S.

09-17-2008

2164901

MARICOPA COUNTY ASSESSOR'S OFFICE
301 W. JEFFERSON ST.
PHOENIX, AZ 85003
www.maricopa.gov/assessor

LEGEND:

- Subdivision Boundary Line
- Subdivision Boundary Corner
- Street Centerline
- Street Centerline Marker
- Section Corner Marker
- Indicates change in original lot boundary
- Parcel Boundary Line
- Parcel Split Line
- 123-45-678A Parcel Number
- Parcel Boundary Tie-In

REVISION INFORMATION IS LOCATED ON A SEPARATE DOCUMENT

Disclaimer - Indemnification

Requester/Purchaser understands and agrees that Maricopa County does not guarantee the accuracy of the data and information requested and hereby expressly disclaims any responsibility for the truth, lack of truth, validity, invalidity, accuracy, inaccuracy of any said data and information. The parcelines on maps are for illustration purposes only and are not intended to be used as a survey product.