MARICOPA COUNTY
OFFICIAL PARCEL MAP
STATE OF ARIZONA

PT. SECTION 11 T05N R04E

MAP ID • 766 - 11 - 01 - 04
TOWNSHIP & RANGE GRID NUMBER | SECTION NUMBER | 1/4 SECTION NUMBER | 1/4 1/4 SECTION NUMBER

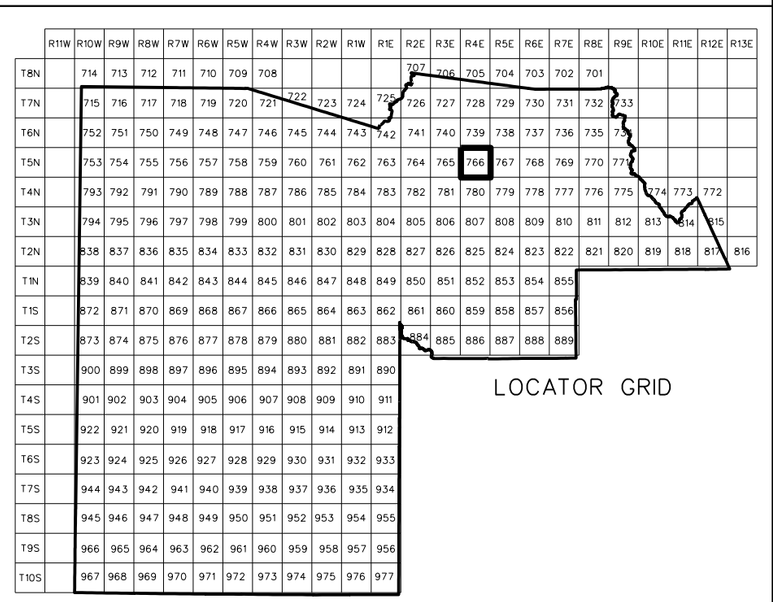

SECTION

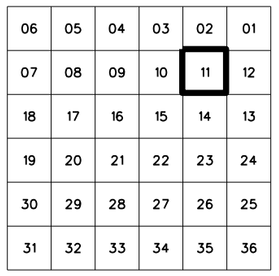

1/4 SECTION

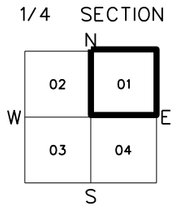

1/4 1/4 SECTION

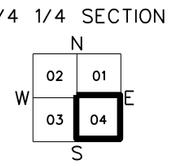

ASSESSOR BOOKS & MAPS WITHIN THIS AREA

BOOK: 216 MAP: 47
BOOK: 216 MAP: 48
BOOK: 216 MAP: 90

SUBDIVISIONS

FIFTH GREEN UNIT 2 REPLAT
MCR 344-21, 1992 SUB
+ARCEL Q UNIT 1 AT THE BOULDERS COMMUNITY
MCR 347-31, 1992 SUB
ACACIA AT THE BOULDERS
MCR 360-50, 1994 SUB
IRONWOOD AT THE BOULDERS
MCR 428-31, 1997 SUB
×ROSSING AT THE BOULDERS
MCR 449-33, 1998 SUB

SCALE: 1" = 100'

Maricopa County Assessor G.I.S.

09-17-2008

2164801

MARICOPA COUNTY ASSESSOR'S OFFICE
301 W. JEFFERSON ST.
PHOENIX, AZ 85003
www.maricopa.gov/assessor

LEGEND:

- Subdivision Boundary Line
- Subdivision Boundary Corner
- Street Centerline
- Street Centerline Marker
- Section Corner Marker
- Indicates change in original lot boundary
- Parcel Boundary Line
- Parcel Split Line
- 123-45-678A Parcel Number
- Z Parcel Boundary Tie-In

REVISION INFORMATION IS LOCATED ON A SEPARATE DOCUMENT

Disclaimer - Indemnification

Requester/Purchaser understands and agrees that Maricopa County does not guarantee the accuracy of the data and information requested and hereby expressly disclaims any responsibility for the truth, lack of truth, validity, invalidity, accuracy, inaccuracy of any said data and information. The parcellines on maps are for illustration purposes only and are not intended to be used as a survey product.