MARICOPA COUNTY
STATE OF ARIZONA

PT. SECTION 18 T05N R04E

766 - 18 - 03 - 04

TOWNSHIP & RANGE GRID NUMBER | SECTION NUMBER | 1/4 SECTION NUMBER | 1/4 1/4 SECTION NUMBER

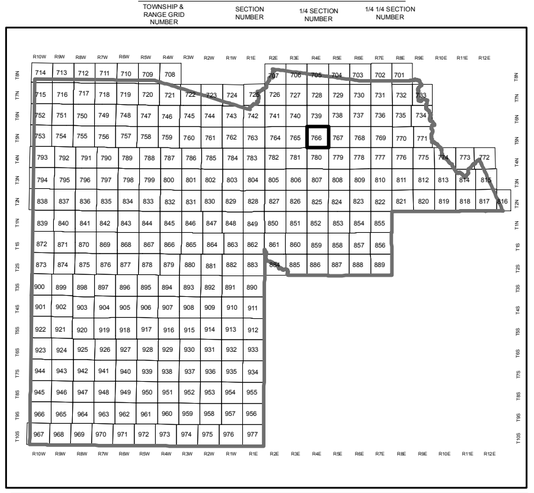

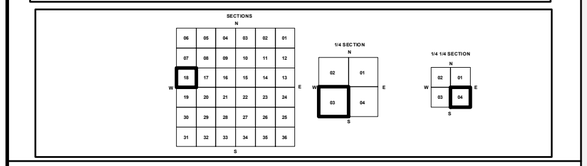

Parcels updated within this map

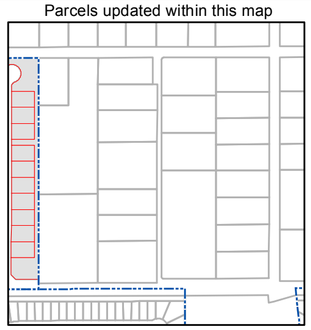

0 45 90 180 270 360 Feet

N

MARICOPA COUNTY
ASSESSOR'S OFFICE
301 W. Jefferson Street
Phoenix, AZ 85003
Date: 11/1/2016

http://mcassessor.maricopa.gov/assessor/

LEGEND: Parcels | Sections | Centerlines | Subdivisions | Section Corners

Disclaimer - Indemnification

CAUTION! USERS SHOULD INDEPENDENTLY RESEARCH AND VERIFY INFORMATION WITHIN THIS DATASET OR MAP BEFORE RELYING ON IT.

The Assessor's Office has compiled information within this dataset or map that it uses to identify, classify, and value real and personal property. Please contact the Assessor's Office at 602 506-3406 if you believe any information is incomplete, out-of date, or incorrect so that appropriate corrections can be addressed. Please note that a statutory process is also available to correct errors pursuant to Arizona Revised Statutes 42-16254.

The Assessor does not guarantee that any information contained within this dataset or map is accurate, complete or current. In many instances, the Assessor has gathered information from independent sources and made it available within this dataset or map, and the original information may have contained errors and omissions. Errors and omissions may have occurred in the process of gathering, interpreting, and reporting the information. Information within this dataset or map is not updated "real time." In addition, Users are cautioned that the process used within this dataset or map to illustrate the boundaries of adjacent parcels is not always consistent with the recorded documents for such parcels. The parcel boundaries depicted within this dataset or maps are for illustrative purposes only, and the exact relationship of adjacent parcels should be independently researched and verified. The information provided within this dataset or map is not the equivalent of a title report or a real estate survey. Users should independently research, investigate, and verify all information before relying on it or using it in the preparation of legal documents.

211-36-007U 255.63' | 211-36-946 165.43' 269.835 | 211-36-006V 165'+/- | 211-36-006X 160'+/- | 211-36-017A 170'+/- | 211-36-006M 177.50' | 211-36-006K 152.50'+/- | 211-36-024 300.55' S89°43'37"W (N00°02'34"E 157.70', S00°02'39"W 157.71') | 211-35-017C 150

E FOREST PLEASANT PL

211-36-968 — TR. B — 41ST PLACE

211-36-957 11 | 211-36-958 12 | 211-36-959 13 | 211-36-960 14 | 211-36-961 15 | 211-36-962 16 | 211-36-963 17 | 211-36-964 18 | 211-36-965 19 | 211-36-966 20

CAVIADA MCR: 1288-24, 2018 SUB

211-36-004D | 211-36-004C | 211-36-004B 330'+/- 495'+/-

211-36-005J 306.96' | 211-36-005H 331.53' | 211-36-005G 331.27' | 211-36-005E 263' | 211-36-005K 146' | 211-36-005L 146' | 211-36-005M 268.34'

N 43RD ST

211-36-003C | 211-36-003D | 211-36-003E 305'+/- | 211-36-003B 293'+/- 573'+/- 605'+/-

211-36-002H 300'+/- | 211-36-002G | 211-36-002F | 211-36-002E 300'+/- | 211-36-002N 298.88' | 211-36-002P 299'+/- | 211-36-002J 299'+/- | 211-36-002K 299.73' 299.74'

N 44TH ST

211-35-010K | 211-35-010L | 211-35-010M | 211-35-010N | 211-35-010F 190'+/- | 211-35-010D

LONE MOUNTAIN ROAD

T05N R04E Sec. 18 | T05N R04E Sec. 19

E LONE MOUNTAIN RD

TATUM RANCH PAR. 9A-2 MCR: 369-50, 1994 SUB

211-62-991 | 211-62-896 | 211-62-895 | 211-62-897 | 211-62-898 | 211-62-899 | 211-62-900 | 211-62-901 | 211-62-902 | 211-62-903 | 211-62-904 | 211-62-905 | 211-62-906 | 211-62-907 | 211-62-908 | 211-62-909 | 211-62-910 | 211-62-911 | 211-62-912 | 211-62-913 | 211-62-914 | 211-62-915 | 211-62-916 | 211-62-003C | 211-88-248 | 211-88-143 | 211-88-142