MARICOPA COUNTY
OFFICIAL PARCEL MAP
STATE OF ARIZONA

PT. SECTION 21 T04N R05E

MAP ID • 779 - 21 - 01 - 02

TOWNSHIP & RANGE GRID NUMBER | SECTION NUMBER | ¼SECTION NUMBER | ¼¼SECTION NUMBER

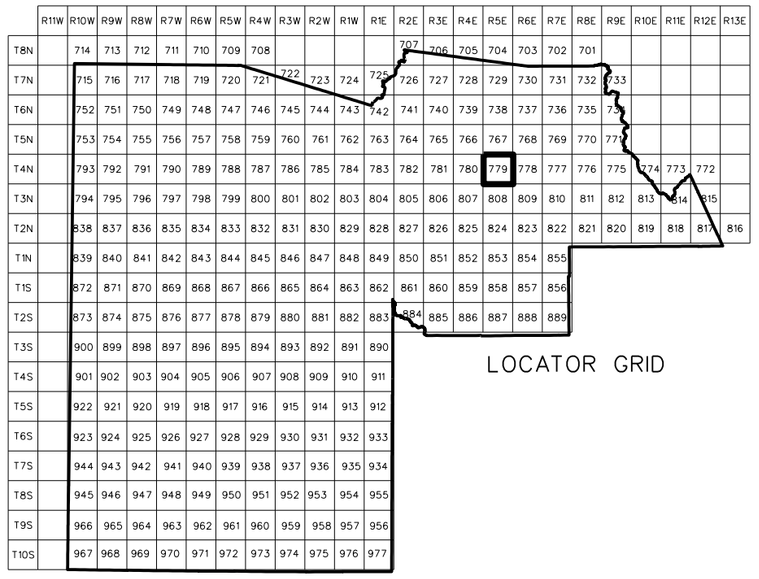

SECTION

06	05	04	03	02	01
07	08	09	10	11	12
18	17	16	15	14	13
19	20	21	22	23	24
30	29	28	27	26	25
31	32	33	34	35	36

1/4 SECTION

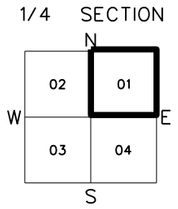

1/4 1/4 SECTION

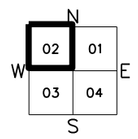

ASSESSOR BOOKS & MAPS WITHIN THIS AREA

BOOK: 217 MAP: 08

SUBDIVISIONS

SCALE: 1" = 100'

Maricopa County Assessor G.I.S.

07-14-2010

2170801

MARICOPA COUNTY ASSESSOR'S OFFICE
301 W. JEFFERSON ST.
PHOENIX, AZ 85003
www.maricopa.gov/assessor

LEGEND:

- Subdivision Boundary Line
- Subdivision Boundary Corner
- Street Centerline
- Street Centerline Marker
- Section Corner Marker
- Indicates change in original lot boundary
- Parcel Boundary Line
- Parcel Split Line
- 123-45-678A Parcel Number
- Parcel Boundary Tie-In

REVISION INFORMATION IS LOCATED ON A SEPARATE DOCUMENT

Disclaimer - Indemnification

Requester/Purchaser understands and agrees that Maricopa County does not guarantee the accuracy of the data and information requested and hereby expressly disclaims any responsibility for the truth, lack of truth, validity, invalidity, accuracy, inaccuracy of any said data and information. The parcelines on maps are for illustration purposes only and are not intended to be used as a survey product.

143

97 SUB

N90° 00'00"E 2640'

N89° 50'12"E 2639.84'

DC RANCH PARCEL 6.9

217-08-394 1957

217-08-393 1956

PT 217-08-392 1955

217-08-395 1958

CANYON CROSS WAY

TRACT A

TRACT B

217-08-400

217-08-401

217-08-399 1962

MCR 713-44, 2006 SUB

DC RANCH PARCEL 6.13'

217-08-267 1902

217-08-266 1901

MCR 616-42, 2004 SUB

006 SUB

217-08-398 1961

TRACT B WAY

GRANDVIEW

217-08-278

217-08-270 1905

217-08-292 1827

SAGUARO CANYON TRAIL

MOD MCR 616-19, 2004 SUB

SIX PHASE 1/2

TRACT A

334C

217-08-397 1960

217-08-268 1903

TRACT B

TRACT E

TRACT F

UPPER CANYON

DC RANCH

217-08-243

217-08-291 1826

110TH PLACE

217-08-269 1904

217-08-004M

DC RANCH PARCEL 6.14

MCR 616-42, 2004 SUB

DC RANCH PARCEL 6.11

217-08-281

217-08-290 1825

217-08-237 1667

217-08-272 1907