MARICOPA COUNTY
OFFICIAL PARCEL MAP
STATE OF ARIZONA

PT. SECTION 21 T04N R05E

MAP ID • 779 - 21 - 03 - 02

TOWNSHIP & RANGE GRID NUMBER | SECTION NUMBER | ¼SECTION NUMBER | ¼¼SECTION NUMBER

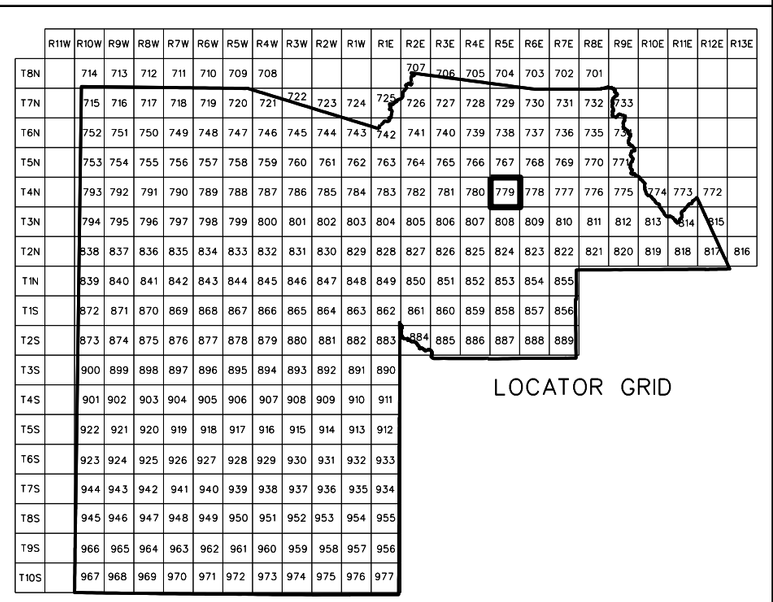

SECTION

06	05	04	03	02	01
07	08	09	10	11	12
18	17	16	15	14	13
19	20	21	22	23	24
30	29	28	27	26	25
31	32	33	34	35	36

1/4 SECTION

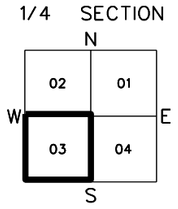

1/4 1/4 SECTION

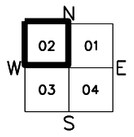

ASSESSOR BOOKS & MAPS WITHIN THIS AREA

BOOK: 217 MAP: 08
BOOK: 217 MAP: 11

SUBDIVISIONS

SCALE: 1" = 100'

N W E S

Maricopa County Assessor G.I.S.

2170801

10-12-2011

MARICOPA COUNTY ASSESSOR'S OFFICE
301 W. JEFFERSON ST.
PHOENIX, AZ 85003
www.maricopa.gov/assessor

LEGEND:

- Subdivision Boundary Line
- Subdivision Boundary Corner
- Street Centerline
- Street Centerline Marker
- Section Corner Marker
- Indicates change in original lot boundary
- Parcel Boundary Line
- Parcel Split Line
- 123-45-678A Parcel Number
- Parcel Boundary Tie-In

REVISION INFORMATION IS LOCATED ON A SEPARATE DOCUMENT

Disclaimer - Indemnification

Requester/Purchaser understands and agrees that Maricopa County does not guarantee the accuracy of the data and information requested and hereby expressly disclaims any responsibility for the truth, lack of truth, validity, invalidity, accuracy, inaccuracy of any said data and information. The parcellines on maps are for illustration purposes only and are not intended to be used as a survey product.

217-08-156 1485
217-08-154 1483
217-08-160 1489
217-08-159 1488
217-08-157 1486
217-08-152 1481
217-08-158 1487
217-08-151 1480
217-08-150 1479
217-08-149 1478
217-08-146 1475
217-08-147 1476
217-08-148 1477
217-11-483 TRACT E EXCEPTION
DC RANCH PARCEL 6.2
MCR 580-03, 2003 SUB
PT DC RANCH SILVERLEAF GOLF COURSE MOD
PT MCR 850-35, 2007 SUB
104TH WAY
104TH STREET
ROB'S CAMP ROAD
WINDGATE PASS DRIVE
TRACT A
TRACT B