MARICOPA COUNTY
OFFICIAL PARCEL MAP
STATE OF ARIZONA

PT. SECTION 21 T04N R05E

MAP ID * 779 - 21 - 04 - 04

TOWNSHIP & RANGE GRID NUMBER | SECTION NUMBER | 1/4 SECTION NUMBER | 1/4/4 SECTION NUMBER

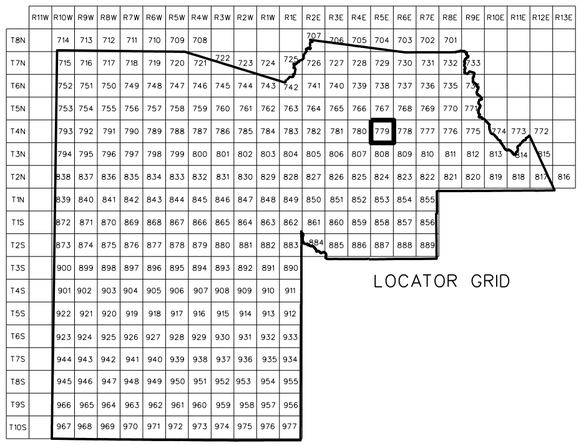

SECTION

06	05	04	03	02	01
07	08	09	10	11	12
18	17	16	15	14	13
19	20	21	22	23	24
30	29	28	27	26	25
31	32	33	34	35	36

1/4 SECTION

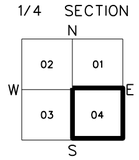

1/4 1/4 SECTION

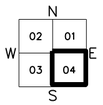

ASSESSOR BOOKS & MAPS WITHIN THIS AREA
BOOK: 217 MAP: 08

SUBDIVISIONS

- °C RANCH UPPER CANYON 6 MOD
  MCR 583-06, 2003 SUB
- °C RANCH PARCEL 6.3, 6.4, 6.5
  MCR 583-07, 2003 SUB
- °C RANCH UPPER CANYON 6 PHASE MOD
  MCR 610-19, 2004 SUB
- °C RANCH PARCEL 6.7
  MCR 695-47, 2005 SUB

SCALE: 1" = 100'

N W E S

Maricopa County Assessor G.I.S.

2170801

10-22-2009

MARICOPA COUNTY ASSESSOR'S OFFICE
301 W. JEFFERSON ST.
PHOENIX, AZ 85003
www.maricopa.gov/assessor

LEGEND:

- Subdivision Boundary Line
- Subdivision Boundary Corner
- Street Centerline
- Street Centerline Marker
- Section Corner Marker
- Indicates change in original lot boundary
- Parcel Boundary Line
- Parcel Split Line
- 123-45-678A Parcel Number
- Parcel Boundary Tie-In

REVISION INFORMATION IS LOCATED ON A SEPARATE DOCUMENT

Disclaimer - Indemnification

Requester/Purchaser understands and agrees that Maricopa County does not guarantee the accuracy of the data and information requested and hereby expressly disclaims any responsibility for the truth, lack of truth, validity, invalidity, accuracy, inaccuracy of any said data and information. The parcelines on maps are for illustration purposes only and are not intended to be used as a survey product.

217-08-203
1532

217-08-202
1531

217-08-201
1530

217-08-304
1706
DC RANCH
PARCEL 6.7

217-08-303
1705

217-08-305
1707
MCR 695-47, 2005 SUB

217-08-192
1521

217-08-193
1522

217-08-200
1529

217-08-199
1528

217-08-183
1512

217-08-182
1511

217-08-194
1523

217-08-195
1524

217-08-197
1526

217-08-219
1525
PT
MCR 608-09, 2004 SUB

PT DC RANCH
PARCEL 6.3/6.4/6.5
VARIOUS LOTS AND TRACTS
REPLAT

217-08-213
TRACT H

217-08-180
1509

217-08-181
1510
PT MCR 583-07, 2003 SUB

SAGUARO CANYON

TRACT B

TRACT D

217-08-209

217-08-207

217-08-212

233.76'
N69° 47'01"E

PT 217-08-004V

SE COR. SEC. 21

NE COR. SEC. 28

NW COR.

143.97'
S14° 16'53"W

S24° 4'53"E
105.07'