# MARICOPA COUNTY
## OFFICIAL PARCEL MAP
### STATE OF ARIZONA

## PT. SECTION 29 T04N R05E

MAP ID • 779 - 29 - 01 - 01

TOWNSHIP & RANGE GRID NUMBER | SECTION NUMBER | 1/4 SECTION NUMBER | 1/4 1/4 SECTION NUMBER

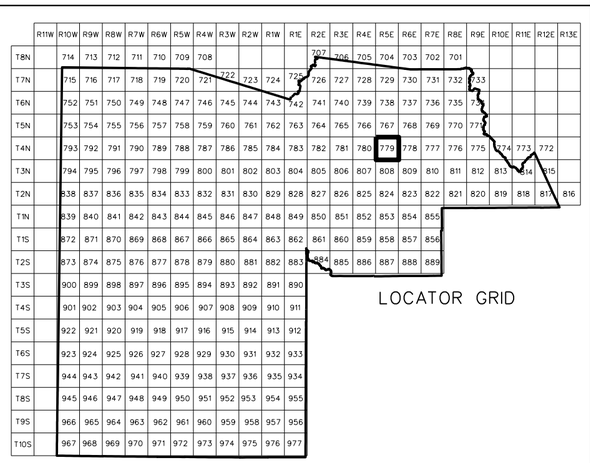


LOCATOR GRID

SECTION

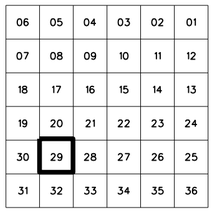


1/4 SECTION

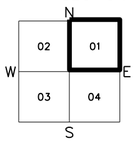


1/4 1/4 SECTION

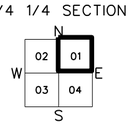


ASSESSOR BOOKS & MAPS WITHIN THIS AREA

BOOK: 217 MAP: 11
BOOK: 217 MAP: 12
BOOK: 217 MAP: 71

## SUBDIVISIONS

°C RANCH INFRASTRUCTURE PHASE 1D UNITS 3, 5 & 6 MOD
MCR 581-41, 2003 SUB
°C RANCH UPPER CANYON 6 MOD
MCR 583-06, 2003 SUB
°C RANCH PARCEL G.2/G.4
MCR 607-08, 2004 SUB
°C RANCH PARCEL G.3
MCR 607-09, 2004 SUB
°C RANCH PARCEL G.2/G.4 LOT 1245 & TRACT L REPLAT
MCR 768-18, 2007 SUB
°C RANCH SILVERLEAF GOLF COURSE MOD
MCR 850-35, 2007 SUB

SCALE: 1" = 100'

Maricopa County Assessor G.I.S.

09-02-2008

2176201

MARICOPA COUNTY ASSESSOR'S OFFICE
301 W. JEFFERSON ST.
PHOENIX, AZ 85003
www.maricopa.gov/assessor

LEGEND:

- Subdivision Boundary Line
- Subdivision Boundary Corner
- Street Centerline
- Street Centerline Marker
- Section Corner Marker
- Indicates change in original lot boundary
- Parcel Boundary Line
- Parcel Split Line
- 123-45-678A Parcel Number
- Parcel Boundary Tie-In

REVISION INFORMATION IS LOCATED ON A SEPARATE DOCUMENT

Disclaimer - Indemnification
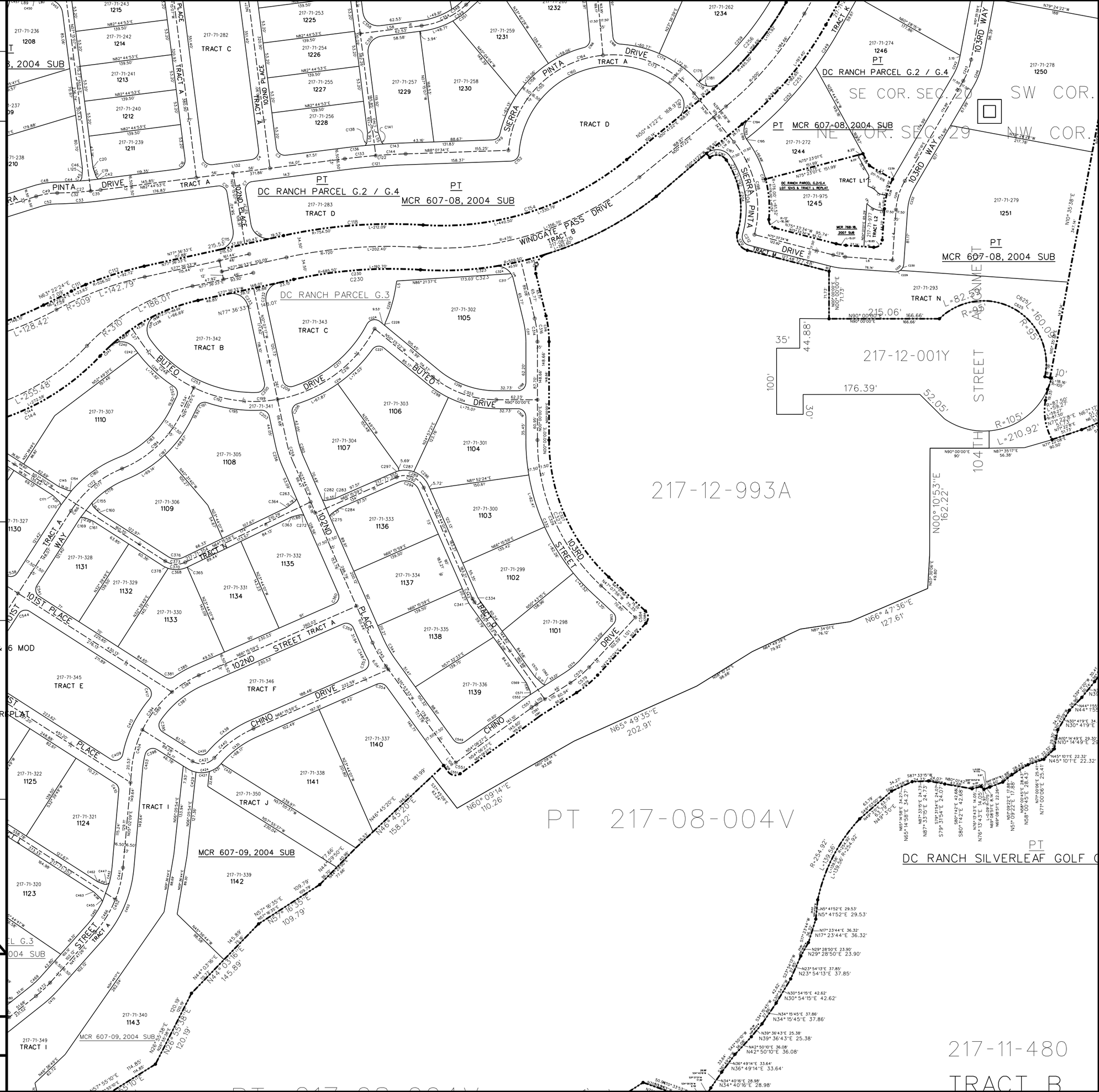
Requester/Purchaser understands and agrees that Maricopa County does not guarantee the accuracy of the data and information requested and hereby expressly disclaims any responsibility for the truth, lack of truth, validity, invalidity, accuracy, inaccuracy of any said data and information. The parcelines on maps are for illustration purposes only and are not intended to be used as a survey product.