MARICOPA COUNTY
STATE OF ARIZONA

PT. SECTION 17 T04N R04E

780 - 17 - 01 - 01

TOWNSHIP & RANGE GRID NUMBER | SECTION NUMBER | 1/4 SECTION NUMBER | 1/4 1/4 SECTION NUMBER

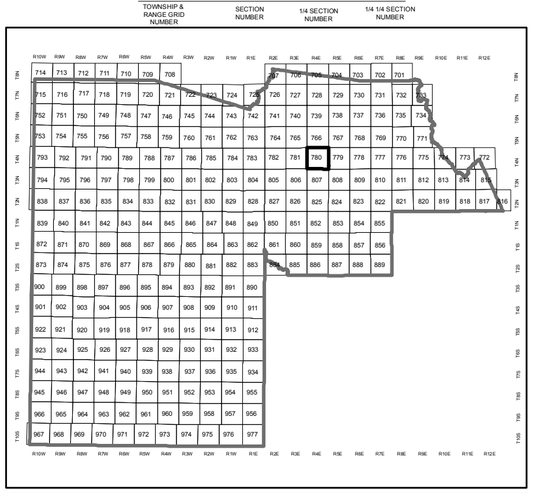

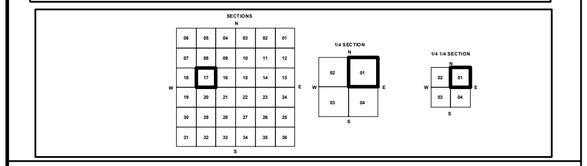

Parcels updated within this map

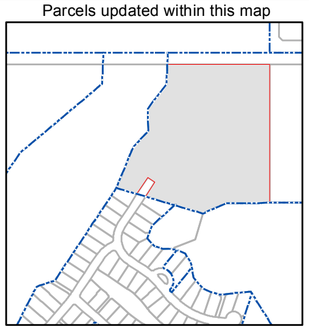

0 50 100 200 300 400 Feet

N

MARICOPA COUNTY
ASSESSOR'S OFFICE
301 W. Jefferson Street
Phoenix, AZ 85003
Date: 8/26/2015
http://mcassessor.maricopa.gov/assessor/

LEGEND: Parcels | Sections | Centerlines | Subdivisions | Section Corners

Disclaimer - Indemnification

CAUTION! USERS SHOULD INDEPENDENTLY RESEARCH AND VERIFY INFORMATION WITHIN THIS DATASET OR MAP BEFORE RELYING ON IT.

The Assessor's Office has compiled information within this dataset or map that it uses to identify, classify, and value real and personal property. Please contact the Assessor's Office at 602 506-3406 if you believe any information is incomplete, out-of date, or incorrect so that appropriate corrections can be addressed. Please note that a statutory process is also available to correct errors pursuant to Arizona Revised Statutes 42-16254.

The Assessor does not guarantee that any information contained within this dataset or map is accurate, complete or current. In many instances, the Assessor has gathered information from independent sources and made it available within this dataset or map, and the original information may have contained errors and omissions. Errors and omissions may have occurred in the process of gathering, interpreting, and reporting the information. Information within this dataset or map is not updated "real time." In addition, Users are cautioned that the process used within this dataset or map to illustrate the boundaries of adjacent parcels is not always consistent with the recorded documents for such parcels. The parcel boundaries depicted within this dataset or maps are for illustrative purposes only, and the exact relationship of adjacent parcels should be independently researched and verified. The information provided within this dataset or map is not the equivalent of a title report or a real estate survey. Users should independently research, investigate, and verify all information before relying on it or using it in the preparation of legal documents.

212-45-002

RESERVOIR FACILITY 5E-ES1 MCR: 1049-22, 2011 SUB

T04N R04E Sec. 8 | T04N R04E Sec. 9 | T04N R04E Sec. 17 | T04N R04E Sec. 16

E PINNACLE PEAK RD

MIRAGE CONDOS. 65 MCR: 379-26, 1995 SUB

212-32-094

184.67' N02°36'00"E

624.72' N49°55'30"E

STATE PLAT NO 24 DESERT RIDGE AMD MCR: 376-26, 1995 SUB

212-32-077A

212-32-095

4*

DESERT RIDGE SUPERBLOCK 4 PH. 2 MCR: 417-03, 1997 SUB

212-37-006A

LOT 32*

N89°18'30"E 215.34'

DESERT RIDGE SUPERBLOCK 4 PH. 2 MCR: 417-03, 1997 SUB

212-37-002A

212-37-002B

DESERT RIDGE LOT 31 LOTS 76 & 77 RP. MCR: 521-41, 2001 SUB

DESERT RIDGE LOT 31 MCR: 435-43, 1998 SUB

DESERT RIDGE LOT 30 MCR: 439-11, 1998 SUB

N 52ND ST

E HASHKNIFE RD

N33°38'30"E 651.61'

N71°33'20"E 112.26'

N27°15'56"E

N32°00'01"W 13.15'

172.10'

TRACT C | TRACT F | TRACT P | TRACT O | TRACT B

212-37-505 | 212-37-506 | 212-37-507 | 212-37-508 | 212-37-509 | 212-37-510 | 212-37-511 | 212-37-512 | 212-37-513 | 212-37-514 | 212-37-515 | 212-37-516 | 212-37-517 | 212-37-518 | 212-37-519 | 212-37-520 | 212-37-524 | 212-37-525 | 212-37-502 | 212-37-503 | 212-37-504 | 212-37-501 | 212-37-500 | 212-37-499 | 212-37-498 | 212-37-668 | 212-37-669 | 212-37-496 | 212-37-495 | 212-37-494 | 212-37-493 | 212-37-526 | 212-37-492 | 212-37-491 | 212-37-637 | 212-37-528 | 212-37-456 | 212-37-455 | 212-37-454 | 212-37-453 | 212-37-452 | 212-37-451 | 212-37-450 | 212-37-449 | 212-37-448 | 212-37-447 | 212-37-457 | 212-37-458 | 212-37-459 | 212-37-460 | 212-37-461 | 212-37-462 | 212-37-478 | 212-37-477 | 212-37-479 | 212-37-671