MARICOPA COUNTY
OFFICIAL PARCEL MAP
STATE OF ARIZONA

PT. SECTION 30 T04N R04E

MAP ID • 780 - 30 - 03 - 04

TOWNSHIP & RANGE GRID NUMBER | SECTION NUMBER | 1/4 SECTION NUMBER | 1/4 1/4 SECTION NUMBER

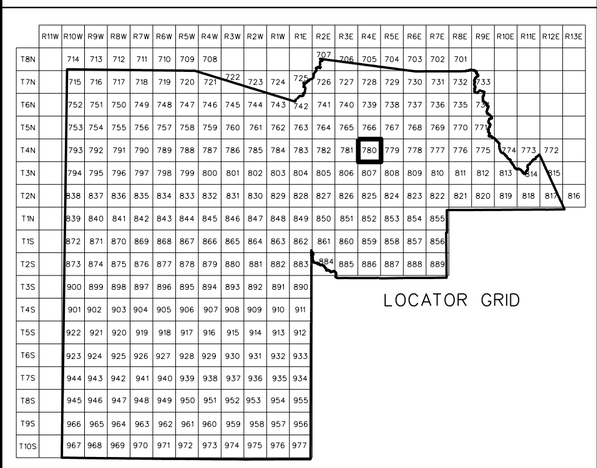

SECTION

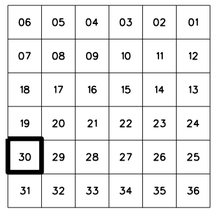

1/4 SECTION

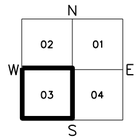

1/4 1/4 SECTION

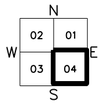

ASSESSOR BOOKS & MAPS WITHIN THIS AREA

BOOK: 215	MAP: 01
BOOK: 215	MAP: 04
BOOK: 215	MAP: 14
BOOK: 215	MAP: 15
BOOK: 215	MAP: 93

SUBDIVISIONS

+ARCSIDE 3
MCR 311-27, 1988 SUB
+ARADISE VALLEY LANDINGS UNIT 2 AMD
MCR 319-26, 1989 SUB
ROSEWOOD
MCR 443-09, 1998 SUB
ROSEWOOD 2
MCR 507-17, 2000 SUB
TATUM VILLAGE
MCR 849-14, 2007 SUB
TATUM VILLAGE
MCR 887-07, 2008 SUB

SCALE: 1" = 100'

Maricopa County Assessor G.I.S.

09-03-2008

2150101

MARICOPA COUNTY ASSESSOR'S OFFICE
301 W. JEFFERSON ST.
PHOENIX, AZ 85003
www.maricopa.gov/assessor

LEGEND:

- Subdivision Boundary Line
- Subdivision Boundary Corner
- Street Centerline
- Street Centerline Marker
- Section Corner Marker
- Indicates change in original lot boundary
- Parcel Boundary Line
- Parcel Split Line
- 123-45-678A Parcel Number
- Parcel Boundary Tie-In

REVISION INFORMATION IS LOCATED ON A SEPARATE DOCUMENT

Disclaimer - Indemnification
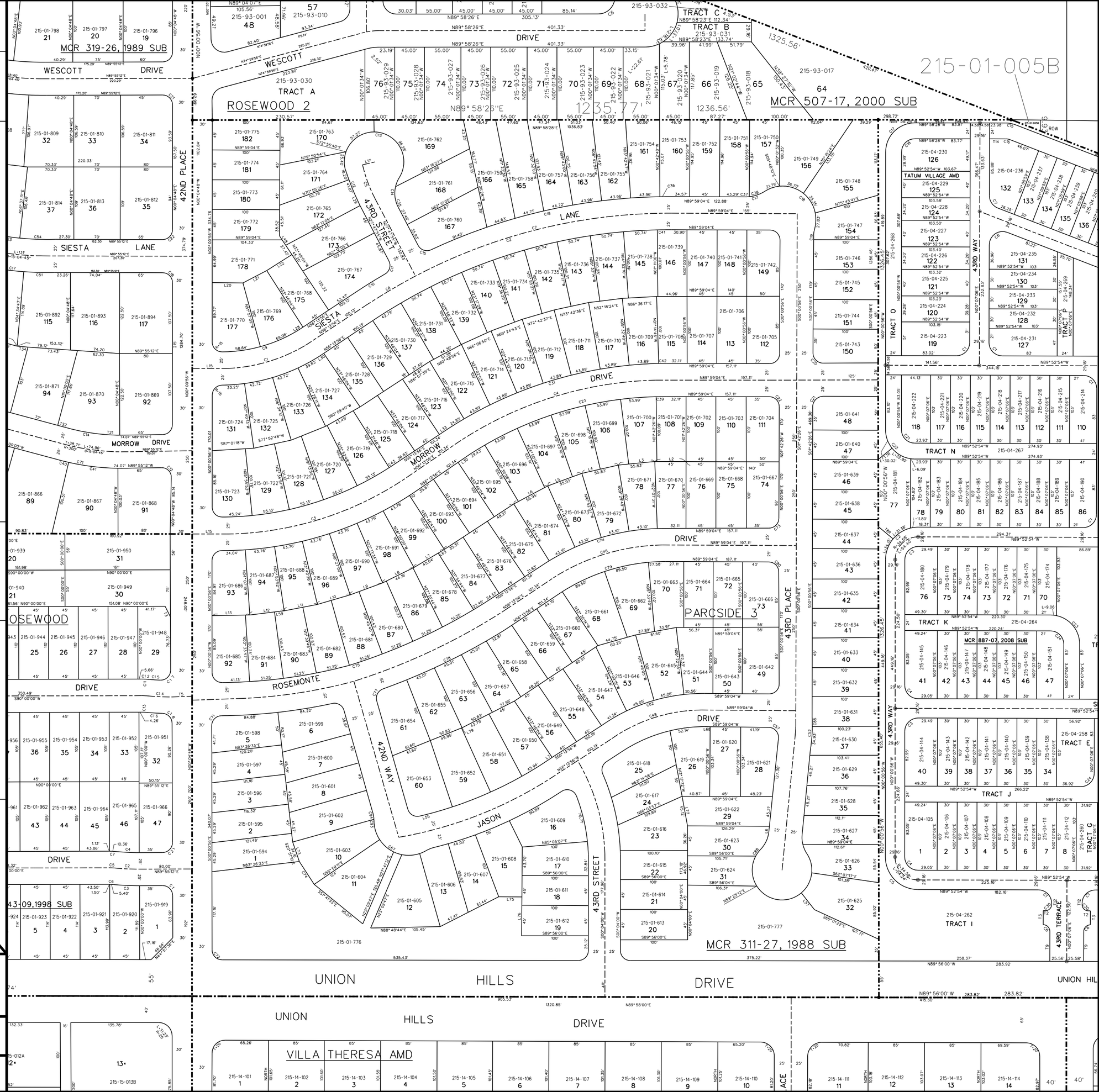
Requester/Purchaser understands and agrees that Maricopa County does not guarantee the accuracy of the data and information requested and hereby expressly disclaims any responsibility for the truth, lack of truth, validity, invalidity, accuracy, inaccuracy of any said data and information. The parcel lines on maps are for illustration purposes only and are not intended to be used as a survey product.