MARICOPA COUNTY
OFFICIAL PARCEL MAP
STATE OF ARIZONA

PT. SECTION 18 T04N R03E

MAP ID • 781 - 18 - 02 - 01

TOWNSHIP & RANGE GRID NUMBER | SECTION NUMBER | 1/4 SECTION NUMBER | 1/4/1/4 SECTION NUMBER

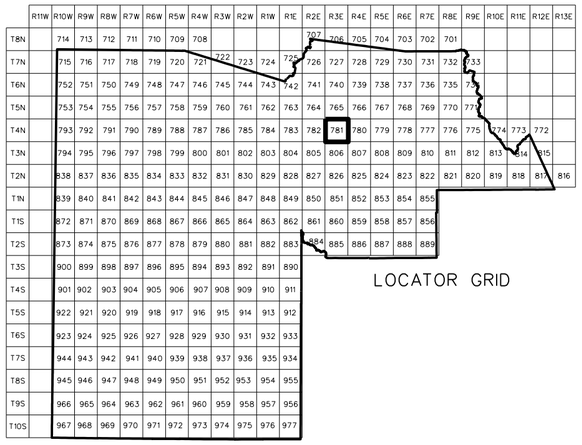

SECTION

06	05	04	03	02	01
07	08	09	10	11	12
18	17	16	15	14	13
19	20	21	22	23	24
30	29	28	27	26	25
31	32	33	34	35	36

1/4 SECTION

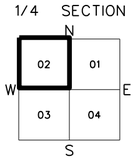

1/4 1/4 SECTION

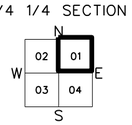

ASSESSOR BOOKS & MAPS WITHIN THIS AREA

BOOK: 209 MAP: 02

SUBDIVISIONS

VALLEY NEWSPAPERS
MCR 536-22, 2001 SUB
*CS PINNACLE BUSINESS PARK
MCR 548-04, 2002 SUB
MOD AVIANO WAY & ROUGH RIDER ROAD
MCR 641-31, 2004 SUB
VILLAGE 1 AT AVIANO
MCR 641-32, 2004 SUB
+INNACLE BUSINESS PARK UNIT 2
MCR 715-17, 2006 SUB
SOUTHWEST INVESTORS LOT 1
MCR 847-13, 2007 SUB
+INNACLE 27 INDUSTRIAL CONDOMINIUM
MCR 853-07, 2008 SUB
*TH DRIVE BUSINESS PARK CONDOMINIUMS AMD
MCR 921-47, 2008 SUB

SCALE: 1" = 100'

N W E S

Maricopa County Assessor G.I.S.

02-18-2009

2100701

MARICOPA COUNTY ASSESSOR'S OFFICE
301 W. JEFFERSON ST.
PHOENIX, AZ 85003
www.maricopa.gov/assessor

LEGEND:

- Subdivision Boundary Line
- Subdivision Boundary Corner
- Street Centerline
- Street Centerline Marker
- Section Corner Marker
- Indicates change in original lot boundary
- Parcel Boundary Line
- Parcel Split Line
- 123-45-678A Parcel Number
- Parcel Boundary Tie-In

REVISION INFORMATION IS LOCATED ON A SEPARATE DOCUMENT

Disclaimer - Indemnification
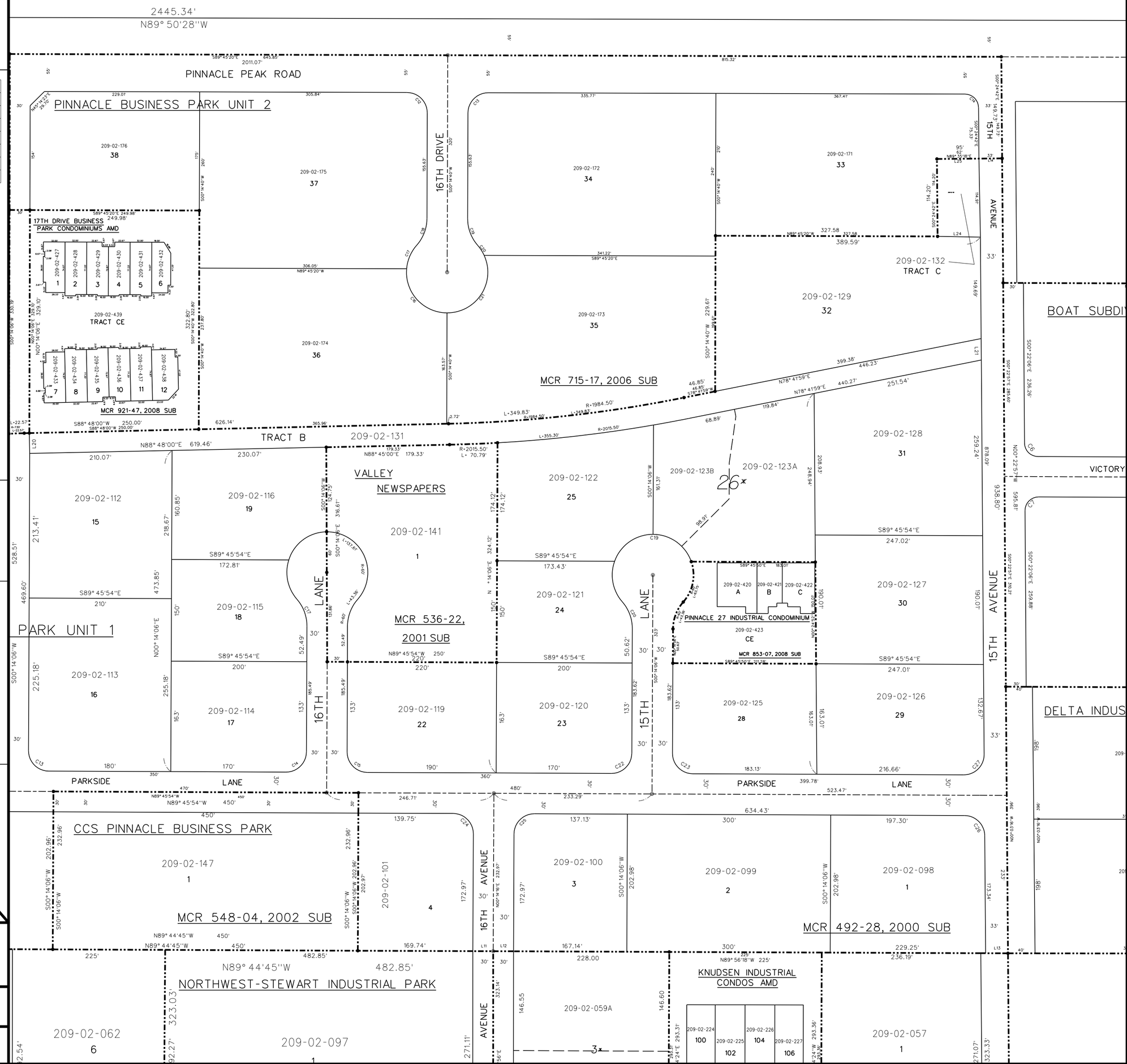
Requester/Purchaser understands and agrees that Maricopa County does not guarantee the accuracy of the data and information requested and hereby expressly disclaims any responsibility for the truth, lack of truth, validity, invalidity, accuracy, inaccuracy of any said data and information. The parcel lines on maps are for illustration purposes only and are not intended to be used as a survey product.