MARICOPA COUNTY
OFFICIAL PARCEL MAP
STATE OF ARIZONA

PT. SECTION 18 T04N R03E

MAP ID • 781 - 18 - 02 - 04

TOWNSHIP & RANGE GRID NUMBER | SECTION NUMBER | 1/4 SECTION NUMBER | 1/4/4 SECTION NUMBER

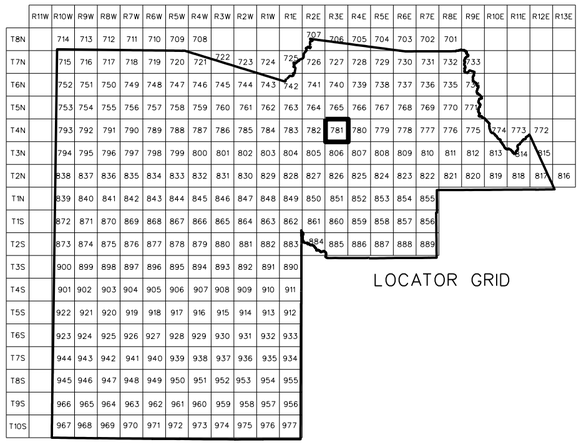

SECTION

06	05	04	03	02	01
07	08	09	10	11	12
18	17	16	15	14	13
19	20	21	22	23	24
30	29	28	27	26	25
31	32	33	34	35	36

1/4 SECTION

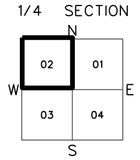

1/4 1/4 SECTION

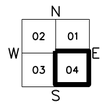

ASSESSOR BOOKS & MAPS WITHIN THIS AREA

BOOK: 209 MAP: 02

SUBDIVISIONS

NORTHWEST - STEWART INDUSTRIAL AIRPARK
MCR 490-08, 2000 SUB

MOD AVIANO WAY & ROUGH RIDER ROAD
MCR 641-31, 2004 SUB

VILLAGE 1 AT AVIANO
MCR 641-32, 2004 SUB

NORTHWEST PARK
MCR 642-29, 2004 SUB

NORTHWEST AIRPARK 2
MCR 726-45, 2006 SUB

NORTHWEST AIRPARK 3
MCR 784-47, 2007 SUB

WESTAR AVIATION CONDOMINIUM
MCR 811-35, 2007 SUB

KNUDSEN INDUSTRIAL CONDOS AMD
MCR 824-44, 2007 SUB

SCALE: 1" = 100'

N W E S

Maricopa County Assessor G.I.S.

2090201

09-08-2008

MARICOPA COUNTY ASSESSOR'S OFFICE
301 W. JEFFERSON ST.
PHOENIX, AZ 85003
www.maricopa.gov/assessor

LEGEND:

- Subdivision Boundary Line
- Subdivision Boundary Corner
- Street Centerline
- Street Centerline Marker
- Section Corner Marker
- Indicates change in original lot boundary
- Parcel Boundary Line
- Parcel Split Line
- 123-45-678A Parcel Number
- Parcel Boundary Tie-In

REVISION INFORMATION IS LOCATED ON A SEPARATE DOCUMENT

Disclaimer - Indemnification

Requester/Purchaser understands and agrees that Maricopa County does not guarantee the accuracy of the data and information requested and hereby expressly disclaims any responsibility for the truth, lack of truth, validity, invalidity, accuracy, inaccuracy of any said data and information. The parcellines on maps are for illustration purposes only and are not intended to be used as a survey product.

209-02-147 1
MCR 548-04, 2002 SUB
209-02-101 4
16TH AVENUE
209-02-100 3
209-02-099 2
209-02-098 1
MCR 492-28, 2000 SUB
NORTHWEST-STEWART INDUSTRIAL PARK
209-02-062 6
209-02-097 1
MCR 490-08, 2000 SUB
209-02-059A 3
209-02-059B
KNUDSEN INDUSTRIAL CONDOS AMD
209-02-224 100
209-02-225 102
209-02-226 104
209-02-227 106
209-02-228 CE
MCR 824-44, 2007 SUB
209-02-057 1
DRIVE
EQUI-AID PRODUCTS INC. LOT 1
209-02-083 27
209-02-084 28
209-02-085 29
209-02-095 1
209-02-094 38
AVENUE
209-02-092B 36
MCR 453-50,1998 SUB
MCR 290-27,1986 SUB
NORTHWEST AIRPARK 3
209-02-082 26
209-02-190 1
209-02-081 25
NORTHWEST AIRPARK 2
209-02-191 2
WESTAR AVIATION CONDOMINIUM
209-02-222 115
209-02-221 110
209-02-220 105
209-02-223 CE
209-02-219 100
MCR 784-47, 2007 SUB
17TH AVENUE
209-02-186 2
NORTHWEST PARK
209-02-150 2
209-02-080A 24
BUILDING
MCR 532-40, 2001 SUB
MCR 726-45, 2006 SUB
MCR 642-29, 2004 SUB
MCR 811-35, 2007 SUB
209-02-091 35
15TH
WILLIAMS DRIVE
DEER VALLEY 2