MARICOPA COUNTY
STATE OF ARIZONA

PT. SECTION 18 T04N R03E

781 - 18 - 03 - 03

TOWNSHIP & RANGE GRID NUMBER | SECTION NUMBER | 1/4 SECTION NUMBER | 1/4 1/4 SECTION NUMBER

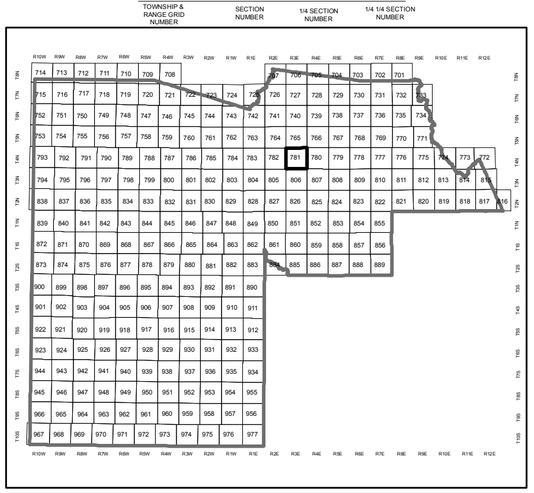

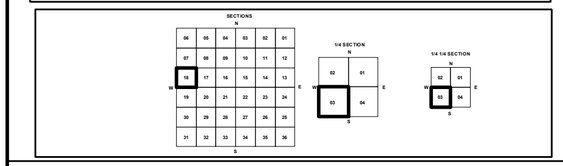

Parcels updated within this map

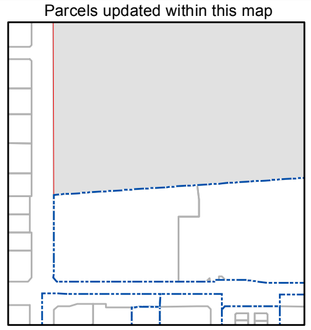

0 45 90 180 270 360 Feet

N

MARICOPA COUNTY
ASSESSOR'S OFFICE
301 W. Jefferson Street
Phoenix, AZ 85003
Date: 10/20/2015

http://mcassessor.maricopa.gov/assessor/

LEGEND: Parcels | Sections | Centerlines | Subdivisions | Section Corners

Disclaimer - Indemnification

CAUTION! USERS SHOULD INDEPENDENTLY RESEARCH AND VERIFY INFORMATION WITHIN THIS DATASET OR MAP BEFORE RELYING ON IT.

The Assessor's Office has compiled information within this dataset or map that it uses to identify, classify, and value real and personal property. Please contact the Assessor's Office at 602 506-3406 if you believe any information is incomplete, out-of date, or incorrect so that appropriate corrections can be addressed. Please note that a statutory process is also available to correct errors pursuant to Arizona Revised Statutes 42-16254.

The Assessor does not guarantee that any information contained within this dataset or map is accurate, complete or current. In many instances, the Assessor has gathered information from independent sources and made it available within this dataset or map, and the original information may have contained errors and omissions. Errors and omissions may have occurred in the process of gathering, interpreting, and reporting the information. Information within this dataset or map is not updated "real time." In addition, Users are cautioned that the process used within this dataset or map to illustrate the boundaries of adjacent parcels is not always consistent with the recorded documents for such parcels. The parcel boundaries depicted within this dataset or maps are for illustrative purposes only, and the exact relationship of adjacent parcels should be independently researched and verified. The information provided within this dataset or map is not the equivalent of a title report or a real estate survey. Users should independently research, investigate, and verify all information before relying on it or using it in the preparation of legal documents.

209-05-014G

W ADOBE DR

209-05-012N

209-05-012K

209-05-012M

209-05-012B

209-05-019A

209-05-022K

209-05-022L

209-05-022H

209-05-022N

209-06-017V

N 19TH AVE

T04N R02E Sec. 13 | T04N R03E Sec. 18

T04N R02E Sec. 24 | T04N R03E Sec. 19

T04N R02E Sec. 13

T04N R02E Sec. 24

T04N R03E Sec. 18

T04N R03E Sec. 19

W DEER VALLEY RD

N 18TH AVE

209-02-009W

209-02-136B

COX COMMUNICATIONS
MCR: 532-39,
2001 SUB

209-02-136C

DEER VALLEY
COMMERCE CENTER
MCR: 584-11,
2003 SUB

209-25-009F

209-25-009G

209-25-073

DEER VALLEY
COMMERCE
CENTER AMD
MCR: 921-19, 2008 SUB

PROGRESSIVE
CONCIERGE CENTER
MCR: 807-11,
2007 SUB

209-25-072

209-25-071

DEER VALLEY
2 BUSINESS
CENTER CONDO.
MCR: 788-37, 2007 SUB

209-25-053

209-25-054

209-25-062

209-25-063

DEER VALLEY
PROJECT
MCR: 669-01,
2005 SUB

209-25-046