MARICOPA COUNTY
STATE OF ARIZONA

PT. SECTION 18 T04N R03E

781 - 18 - 04 - 00

TOWNSHIP & RANGE GRID NUMBER | SECTION NUMBER | 1/4 SECTION NUMBER | 1/4 1/4 SECTION NUMBER

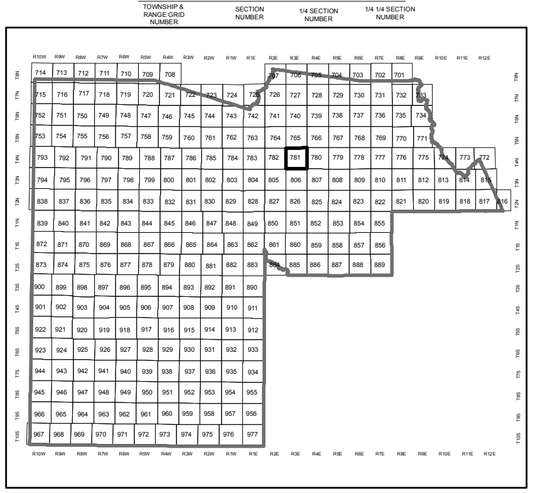

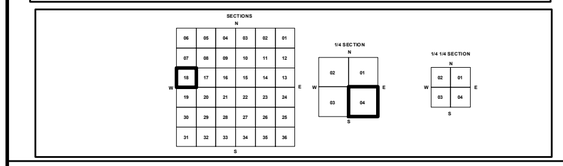

Parcels updated within this map



0 95 190 380 570 760 Feet

N

MARICOPA COUNTY ASSESSOR'S OFFICE
301 W. Jefferson Street
Phoenix, AZ 85003

Date: 10/20/2015

http://mcassessor.maricopa.gov/assessor/

LEGEND: Parcels, Sections, Centerlines, Subdivisions, Section Corners

Disclaimer - Indemnification

CAUTION! USERS SHOULD INDEPENDENTLY RESEARCH AND VERIFY INFORMATION WITHIN THIS DATASET OR MAP BEFORE RELYING ON IT.

The Assessor's Office has compiled information within this dataset or map that it uses to identify, classify, and value real and personal property. Please contact the Assessor's Office at 602 506-3406 if you believe any information is incomplete, out-of date, or incorrect so that appropriate corrections can be addressed. Please note that a statutory process is also available to correct errors pursuant to Arizona Revised Statutes 42-16254.

The Assessor does not guarantee that any information contained within this dataset or map is accurate, complete or current. In many instances, the Assessor has gathered information from independent sources and made it available within this dataset or map, and the original information may have contained errors and omissions. Errors and omissions may have occurred in the process of gathering, interpreting, and reporting the information. Information within this dataset or map is not updated "real time." In addition, Users are cautioned that the process used within this dataset or map to illustrate the boundaries of adjacent parcels is not always consistent with the recorded documents for such parcels. The parcel boundaries depicted within this dataset or maps are for illustrative purposes only, and the exact relationship of adjacent parcels should be independently researched and verified. The information provided within this dataset or map is not the equivalent of a title report or a real estate survey. Users should independently research, investigate, and verify all information before relying on it or using it in the preparation of legal documents.

209-02-221
209-02-220
209-02-219
209-02-223
209-02-091
209-02-092B
DEER VALLEY AERO CENTER CONDO. MCR: 811-35, 2002 SUB
NORTHWEST IND. AIRPARK AMD 2 LOTS 1-18 MCR: 290-27, 1985 SUB
N 15TH AVE
W WILLIAMS DR
209-02-005
209-02-006
209-01-003T
209-02-009Q
209-02-009W
209-02-009V
T04N R03E Sec. 18
T04N R03E Sec. 17
209-10-003F
DEER VALLEY AIRPORT SERVICE RD
T04N R03E Sec. 18
T04N R03E Sec. 19
W DEER VALLEY RD
DEER VALLEY BUSINESS CONDO. AMD MCR: 657-35, 2005 SUB
209-25-039
DEER VALLEY AIRPORT IND PARK UNIT 1 LOT 1-13 MCR: 185-05, 1977 SUB
209-09-016A
N 14TH AVE
209-09-985A
DOW INVESTMENTS MCR: 431-06, 1998 SUB
209-09-986
209-09-026A
N 12TH AVE
WINTON PROPERTY MCR: 495-28, 2000 SUB
209-09-991A
209-09-990A
209-09-024
209-09-910C
209-09-910D
209-09-912A
209-09-913
DEER VALLEY AIRPORT INDUS PARK UNIT 5 MCR: 217-26, 1980 SUB
N 9TH AVE
209-09-916A
LJM COMMERCE CENTER CONDO. MCR: 406-30, 1996 SUB
209-25-011
N 7TH AVE
209-26-002
FLIGHT CENTER MCR: 670-38, 2005 SUB
209-26-003
209-10-005Z