MARICOPA COUNTY

STATE OF ARIZONA

PT. SECTION 19 T04N R03E

781 - 19 - 03 - 02

TOWNSHIP & RANGE GRID NUMBER | SECTION NUMBER | 1/4 SECTION NUMBER | 1/4 1/4 SECTION NUMBER

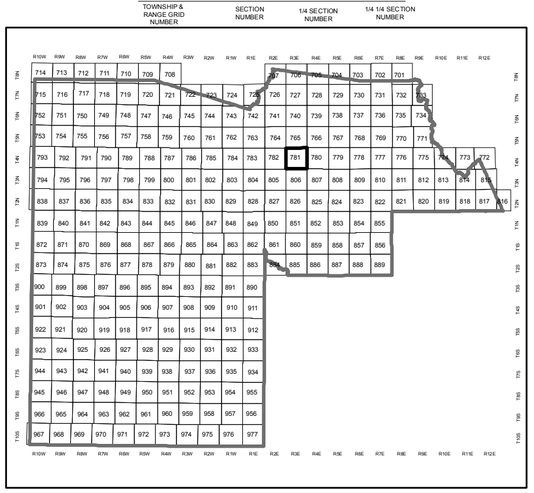

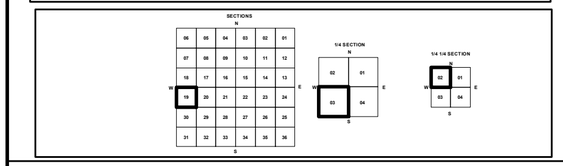

Parcels updated within this map

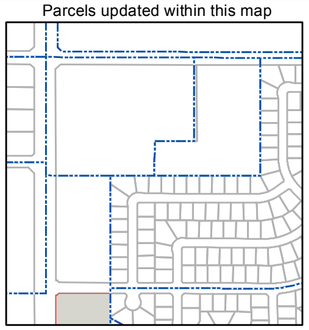

0 45 90 180 270 360 Feet

N

MARICOPA COUNTY ASSESSOR'S OFFICE
301 W. Jefferson Street
Phoenix, AZ 85003

Date: 02/9/2013

http://mcassessor.maricopa.gov/assessor/

LEGEND: Parcels | Sections | Centerlines | Subdivisions | Section Corners

Disclaimer - Indemnification

CAUTION! USERS SHOULD INDEPENDENTLY RESEARCH AND VERIFY INFORMATION WITHIN THIS DATASET OR MAP BEFORE RELYING ON IT.

The Assessor's Office has compiled information within this dataset or map that it uses to identify, classify, and value real and personal property. Please contact the Assessor's Office at 602 506-3406 if you believe any information is incomplete, out-of date, or incorrect so that appropriate corrections can be addressed. Please note that a statutory process is also available to correct errors pursuant to Arizona Revised Statutes 42-16254.

The Assessor does not guarantee that any information contained within this dataset or map is accurate, complete or current. In many instances, the Assessor has gathered information from independent sources and made it available within this dataset or map, and the original information may have contained errors and omissions. Errors and omissions may have occurred in the process of gathering, interpreting, and reporting the information. Information within this dataset or map is not updated "real time." In addition, Users are cautioned that the process used within this dataset or map to illustrate the boundaries of adjacent parcels is not always consistent with the recorded documents for such parcels. The parcel boundaries depicted within this dataset or maps are for illustrative purposes only, and the exact relationship of adjacent parcels should be independently researched and verified. The information provided within this dataset or map is not the equivalent of a title report or a real estate survey. Users should independently research, investigate, and verify all information before relying on it or using it in the preparation of legal documents.

209-06-069
ROSE GARDEN CENTER LOT 1 MCR: 228-20, 1981 SUB

19TH AVENUE

S44°46'31"E 35.43'

19TH AVE & DEER VALLEY COMMERCE CNTR LOTS 1/2 REPL MCR: 561-49, 2002 SUB

209-25-001A

N89°44'48"W 1546.55'

ROSE GARDEN LANE

209-09-927A

748.64'

27.00x27'

370'

209-18-412

209-18-413

ROSE GARDEN IND. PARK MCR: 245-04, 1983 SUB

209-18-414

209-18-415

DRIVE

1*

CARLETON SQUARE 2 LOT 1 MCR: 282-33, 1986 SUB

209-09-008D

CARLETON SQUARE 1 LOT 1 MCR: 230-38, 1982 SUB

1

209-09-926A

593.79'

221.78'

192.50'

553.32'

593'

621.05'

17TH AVE

POTTER DR

PALOS SANTOS LOT 1-179 MCR: 202-26, 1979 SUB

ANGEL FIRE TERRACE

MOHAWK

DESERT VALLEY ESTATES 9 LOT 1-192 MCR: 208-45, 1980 SUB

T C A PLAZA MCR: 1064-42, 2012 SUB

209-18-421

209-09-007A

209-18-005G

209-09-010K

283.07'

S89°42'08"E 282.94'

N00°00'00"E 200.32'

S00°00'00"E 210.76'

18TH AVE

19TH AVNUE T04N R02E Sec. 24 T04N R03E Sec. 19

19TH AVENUE