MARICOPA COUNTY
OFFICIAL PARCEL MAP
STATE OF ARIZONA

PT. SECTION 20 T04N R03E

MAP ID # 781 - 20 - 02 - 01
TOWNSHIP & RANGE GRID NUMBER | SECTION NUMBER | 1/4 SECTION NUMBER | 1/4 1/4 SECTION NUMBER

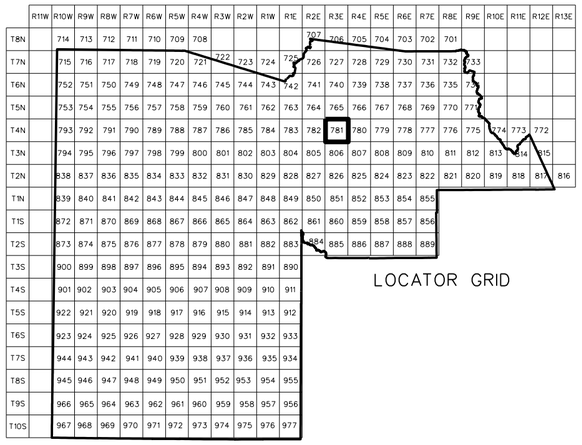

SECTION

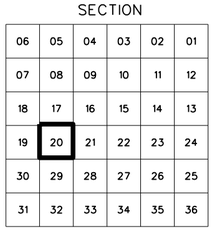

1/4 SECTION

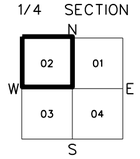

1/4 1/4 SECTION

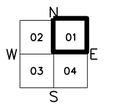

ASSESSOR BOOKS & MAPS WITHIN THIS AREA
BOOK: 209 MAP: 10

SUBDIVISIONS

- °EER VALLEY INDUSTRIAL CENTER MCR 222-06, 1981 SUB
- ×ANADIAN SUNSET OFFICE CONDOMINIUMS MCR 264-02, 1985 SUB
- × DEER VALLEY MCR 303-17, 1987 SUB
- MELINDA INDUSTRIAL PARK MCR 449-45, 1998 SUB
- SPEC OFFICE WAREHOUSE BLDG MCR 459-28, 1999 SUB

SCALE: 1" = 100'

Maricopa County Assessor G.I.S.

2091001 09-03-2008

MARICOPA COUNTY ASSESSOR'S OFFICE
301 W. JEFFERSON ST.
PHOENIX, AZ 85003
www.maricopa.gov/assessor

LEGEND:

- Subdivision Boundary Line
- Subdivision Boundary Corner
- Street Centerline
- Street Centerline Marker
- Section Corner Marker
- × Indicates change in original lot boundary
- Parcel Boundary Line
- Parcel Split Line
- 123-45-678A Parcel Number
- Z Parcel Boundary Tie-In

REVISION INFORMATION IS LOCATED ON A SEPARATE DOCUMENT

Disclaimer - Indemnification
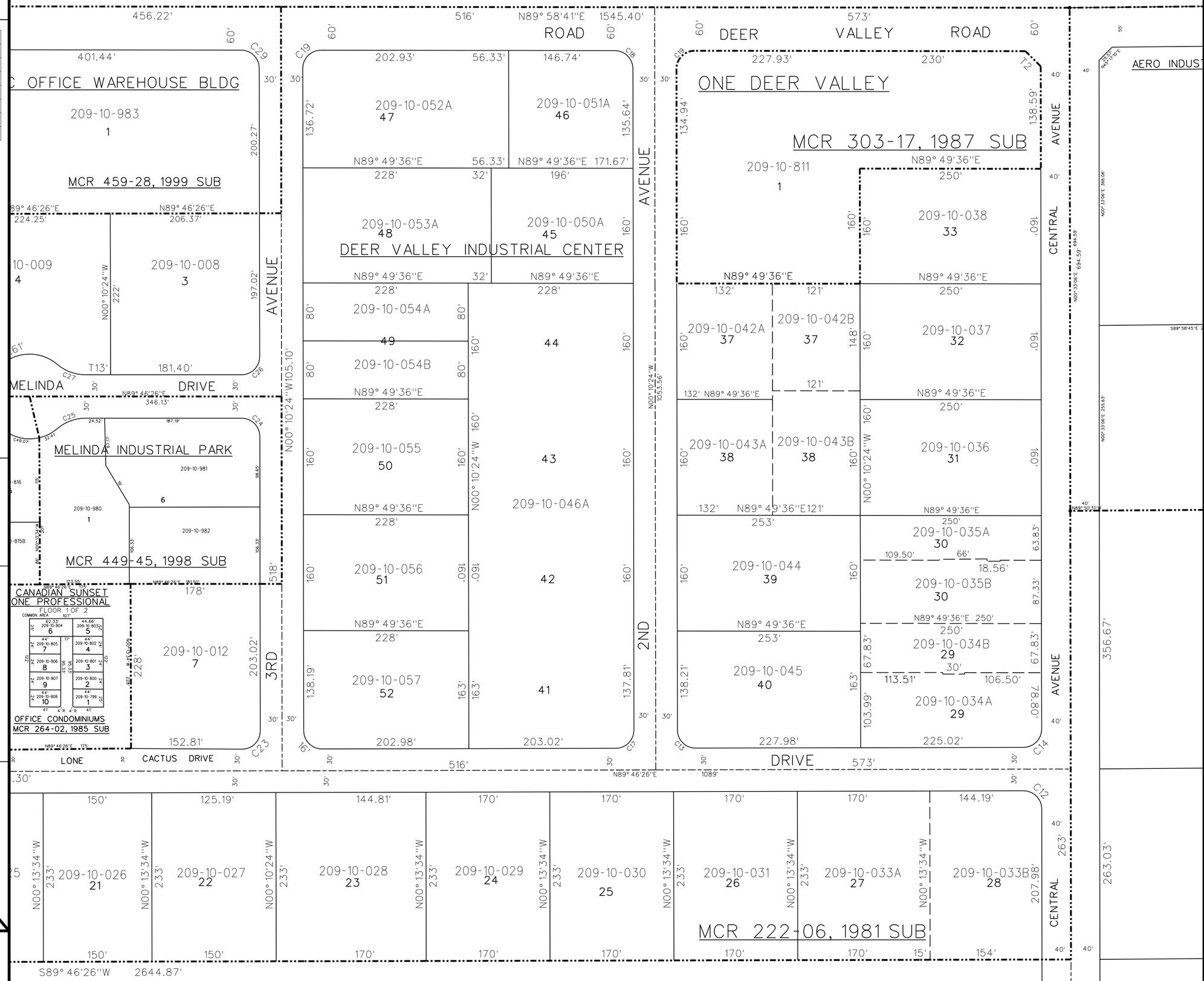
Requester/Purchaser understands and agrees that Maricopa County does not guarantee the accuracy of the data and information requested and hereby expressly disclaims any responsibility for the truth, lack of truth, validity, invalidity, accuracy, inaccuracy of any said data and information. The parcellines on maps are for illustration purposes only and are not intended to be used as a survey product.