MARICOPA COUNTY

OFFICIAL PARCEL MAP

STATE OF ARIZONA

PT. SECTION 24 T04N R03E

MAP ID • 781 - 24 - 04 - 01

TOWNSHIP & RANGE GRID NUMBER | SECTION NUMBER | ¼SECTION NUMBER | ¼¼SECTION NUMBER

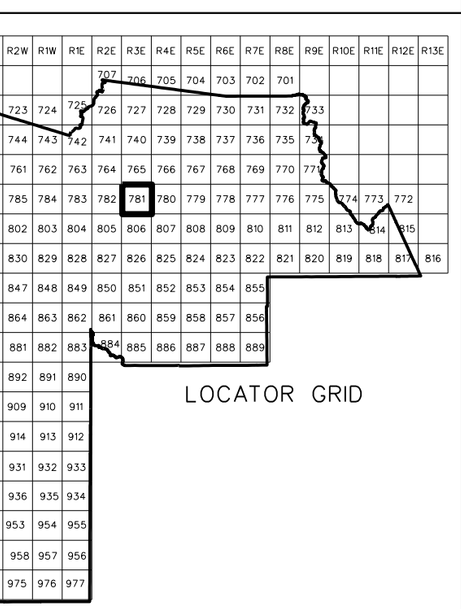

LOCATOR GRID

SECTION

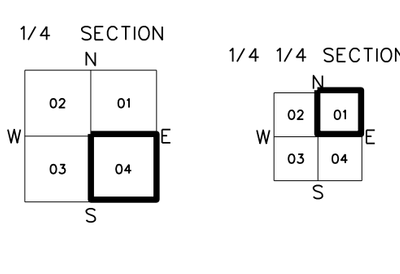

1/4 SECTION

1/4 1/4 SECTION

ASSESSOR BOOKS & MAPS WITHIN THIS AREA

BOOK: 212 MAP: 47
BOOK: 213 MAP: 13

SUBDIVISIONS

SCALE: 1" = 100'

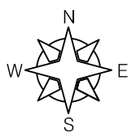

Maricopa County Assessor G.I.S.

06-02-2010

2123801

MARICOPA COUNTY ASSESSOR'S OFFICE
301 W. JEFFERSON ST.
PHOENIX, AZ 85003
www.maricopa.gov/assessor

LEGEND:

- Subdivision Boundary Line
- Subdivision Boundary Corner
- Street Centerline
- Street Centerline Marker
- Section Corner Marker
- Indicates change in original lot boundary
- Parcel Boundary Line
- Parcel Split Line
- 123-45-678A Parcel Number
- Parcel Boundary Tie-In

REVISION INFORMATION IS LOCATED ON A SEPARATE DOCUMENT

Disclaimer - Indemnification
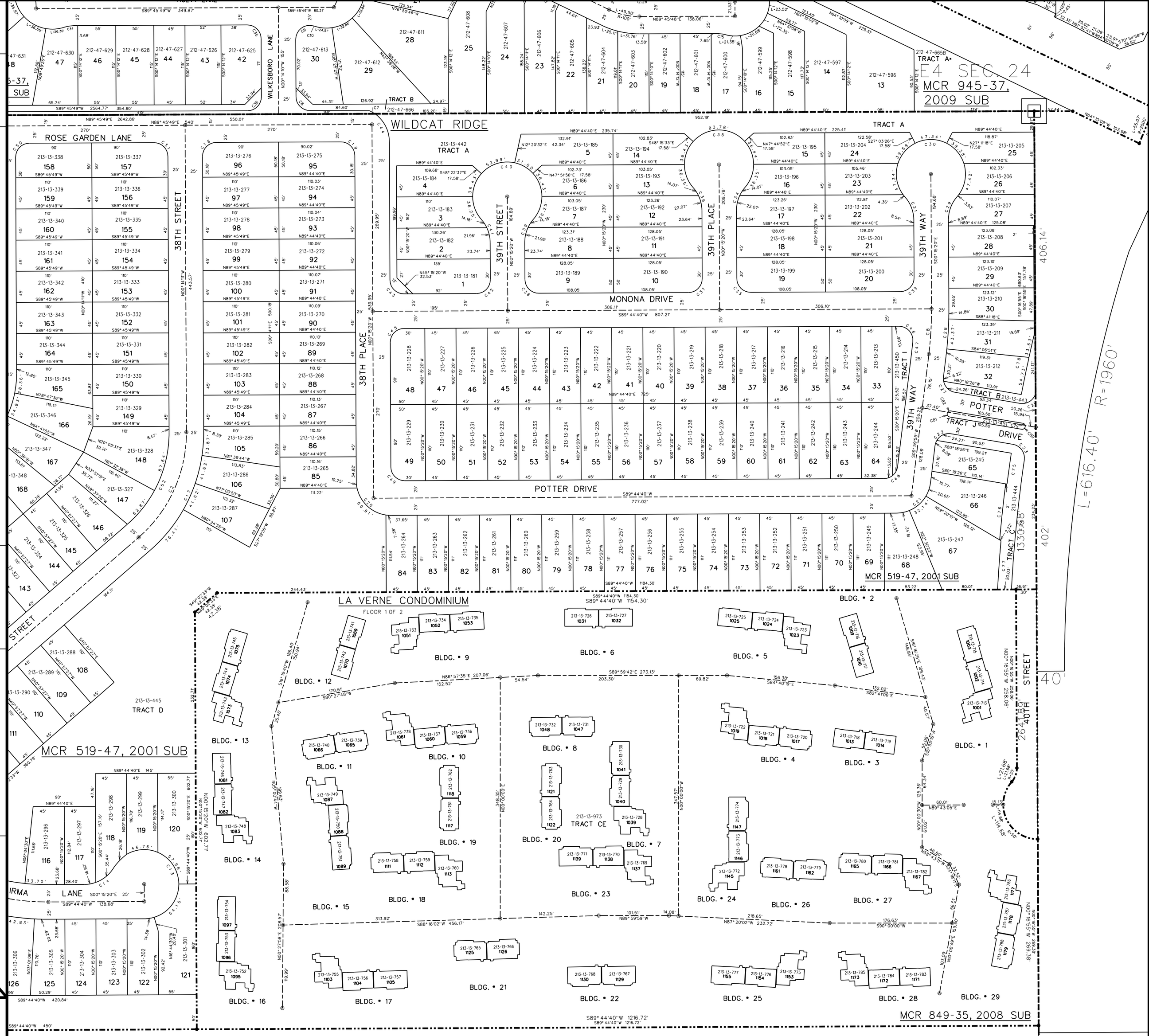
Requester/Purchaser understands and agrees that Maricopa County does not guarantee the accuracy of the data and information requested and hereby expressly disclaims any responsibility for the truth, lack of truth, validity, invalidity, accuracy, inaccuracy of any said data and information. The parcel lines on maps are for illustration purposes only and are not intended to be used as a survey product.