MARICOPA COUNTY

OFFICIAL PARCEL MAP

STATE OF ARIZONA

PT. SECTION 28 T04N R02E

MAP ID • 782 - 28 - 03 - 04

TOWNSHIP & RANGE GRID NUMBER | SECTION NUMBER | ¼SECTION NUMBER | ¼¼SECTION NUMBER

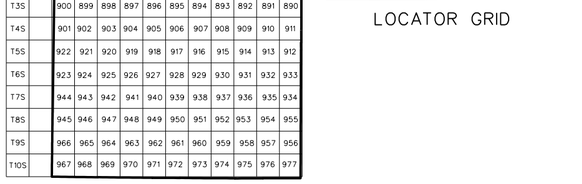

SECTION

06	05	04	03	02	01
07	08	09	10	11	12
18	17	16	15	14	13
19	20	21	22	23	24
30	29	28	27	26	25
31	32	33	34	35	36

1/4 SECTION

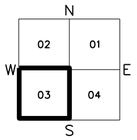

1/4 1/4 SECTION

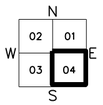

ASSESSOR BOOKS & MAPS WITHIN THIS AREA

BOOK: 206 MAP: 32
BOOK: 206 MAP: 33
BOOK: 207 MAP: 22
BOOK: 207 MAP: 23

SUBDIVISIONS

WOODRIDGE UNIT 5
MCR 229-49, 1982 SUB

OVERLAND TRAIL
MCR 245-20, 1983 SUB

SCALE: 1" = 100'

N W E S

Maricopa County Assessor G.I.S.

11-05-2008

2063301

MARICOPA COUNTY ASSESSOR'S OFFICE
301 W. JEFFERSON ST.
PHOENIX, AZ 85003
www.maricopa.gov/assessor

LEGEND:

- Subdivision Boundary Line
- Subdivision Boundary Corner
- Street Centerline
- Street Centerline Marker
- Section Corner Marker
- Indicates change in original lot boundary
- Parcel Boundary Line
- Parcel Split Line
- 123-45-678A Parcel Number
- Parcel Boundary Tie-In

REVISION INFORMATION IS LOCATED ON A SEPARATE DOCUMENT

Disclaimer - Indemnification

Requester/Purchaser understands and agrees that Maricopa County does not guarantee the accuracy of the data and information requested and hereby expressly disclaims any responsibility for the truth, lack of truth, validity, invalidity, accuracy, inaccuracy of any said data and information. The parcelines on maps are for illustration purposes only and are not intended to be used as a survey product.

MCR 374-50, 1995 SUB
WOODRIDGE UNIT 5
OVERLAND TRAIL
MCR 253-20, 1984
MCR 245-20, 1983 SUB
MCR 229-49, 1982 SUB
PARKVIEW NORTH UNIT 7 PHASE 1
AUTUMN RIDGE
BELLA
TARO DRIVE
WESCOTT LANE
KIMBERLY WAY
MORROW DRIVE
McRAE WAY
JULIE DRIVE
UNION HILLS DRIVE
48TH AVE
47TH DRIVE
47TH AVENUE
S4 COR. SEC. 27
N4 COR. SEC. 33