MARICOPA COUNTY

STATE OF ARIZONA

PT. SECTION 4 T04N R01E

783 - 04 - 02 - 01

TOWNSHIP & RANGE GRID NUMBER | SECTION NUMBER | 1/4 SECTION NUMBER | 1/4 1/4 SECTION NUMBER

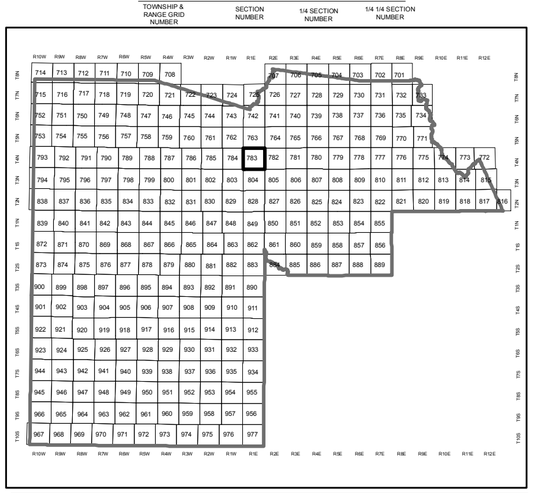

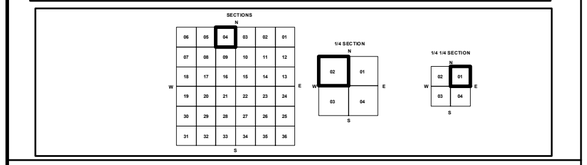

Parcels updated within this map

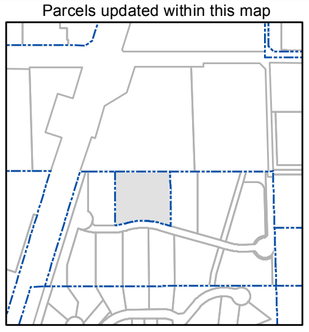

0 45 90 180 270 360 Feet

N

MARICOPA COUNTY ASSESSOR'S OFFICE
301 W. Jefferson Street
Phoenix, AZ 85003

Date: 10/4/2016

http://mcassessor.maricopa.gov/assessor/

LEGEND: Parcels, Sections, Centerlines, Subdivisions, Section Corners

Disclaimer - Indemnification

CAUTION! USERS SHOULD INDEPENDENTLY RESEARCH AND VERIFY INFORMATION WITHIN THIS DATASET OR MAP BEFORE RELYING ON IT.

The Assessor's Office has compiled information within this dataset or map that it uses to identify, classify, and value real and personal property. Please contact the Assessor's Office at 602 506-3406 if you believe any information is incomplete, out-of date, or incorrect so that appropriate corrections can be addressed. Please note that a statutory process is also available to correct errors pursuant to Arizona Revised Statutes 42-16254.

The Assessor does not guarantee that any information contained within this dataset or map is accurate, complete or current. In many instances, the Assessor has gathered information from independent sources and made it available within this dataset or map, and the original information may have contained errors and omissions. Errors and omissions may have occurred in the process of gathering, interpreting, and reporting the information. Information within this dataset or map is not updated "real time." In addition, Users are cautioned that the process used within this dataset or map to illustrate the boundaries of adjacent parcels is not always consistent with the recorded documents for such parcels. The parcel boundaries depicted within this dataset or maps are for illustrative purposes only, and the exact relationship of adjacent parcels should be independently researched and verified. The information provided within this dataset or map is not the equivalent of a title report or a real estate survey. Users should independently research, investigate, and verify all information before relying on it or using it in the preparation of legal documents.

LAKE PLEASANT PROMENADE
COMMERCE PARK LOT 2 RP.
MCR: 1008-30, 2010 SUB

CIBOLA VISTA
PAR. 1A
MCR: 750-33,
2006 SUB

CIBOLA VISTA
MCR: 653-33,
2005 SUB

PEORIA REGIONAL
MEDICAL CENTER
MCR: 1099-44,
2013 SUB

LA STRADA DEL
LAGO LOT 2A
MCR: 1285-42,
2018 SUB

LA STRADA
DEL LAGO
MCR: 803-50,
2007 SUB

MLD
MCR:
1243-36,
2017 SUB

QUERENCIA PH. 1
MCR: 1209-05,
2016 SUB

W JOMAX RD
W BELLISSIMO LN
W STAGHORN RD
W BRILES RD
N 95TH AVE
N 96TH AVE
N LAKE PLEASANT PKWY
LAKE PLEASANT PARKWAY
96TH AVENUE
96TH TRACT A DRIVE
STAGHORN TRACT A ROAD
TRACT A
TRACT B
TRACT C
TRACT D
TRACT E
TRACT F
TRACT G
TRACT H
TR. B
TR. D
TR. F
T05N R01E Sec. 33
T04N R01E Sec. 4

201-19-069
201-19-068
201-19-067
201-36-658A
201-40-080
201-40-076
201-30-124A
201-08-142A
201-30-125
201-06-988C
201-06-027A
201-06-026D
201-06-026G
201-06-024G
201-06-024F
201-06-046A
201-08-121
201-08-394
201-08-133
201-08-124
201-08-125
201-08-134
201-08-131
201-08-136
201-08-127
201-08-129
201-08-130
201-08-132
201-08-126
201-08-128
201-08-135
201-08-140
201-08-387
201-08-271
201-08-272
201-08-275
201-08-276
201-08-297
201-08-294
201-08-278
201-08-277
201-08-270
201-08-273
201-08-274
201-08-295
201-08-139
201-30-216
201-30-215
201-08-290
201-08-289
201-08-288
201-08-299
201-08-279