MARICOPA COUNTY

OFFICIAL PARCEL MAP

STATE OF ARIZONA

PT. SECTION 14 T04N R01E

MAP ID • 783 - 14 - 03 - 02

TOWNSHIP & RANGE GRID NUMBER | SECTION NUMBER | ¼SECTION NUMBER | ¼¼SECTION NUMBER

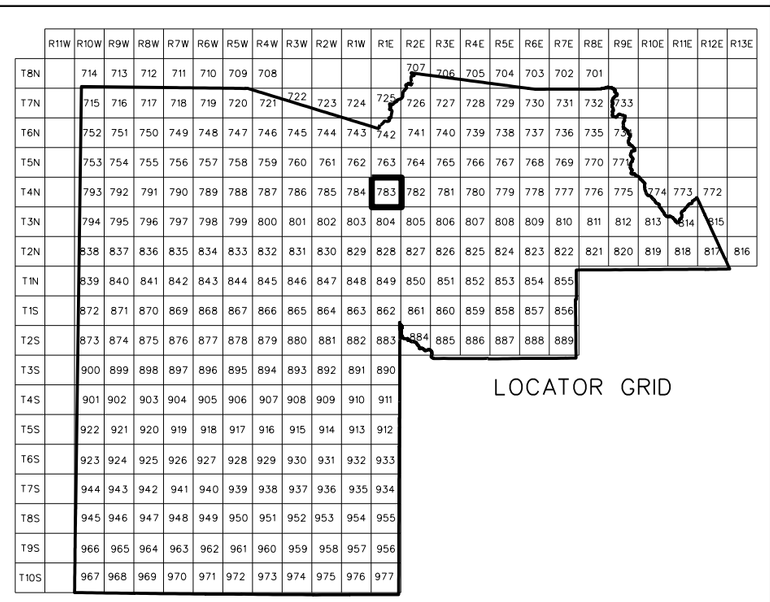

SECTION

06	05	04	03	02	01
07	08	09	10	11	12
18	17	16	15	14	13
19	20	21	22	23	24
30	29	28	27	26	25
31	32	33	34	35	36

1/4 SECTION

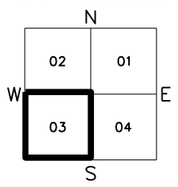

1/4 1/4 SECTION

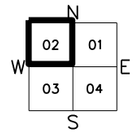

ASSESSOR BOOKS & MAPS WITHIN THIS AREA

BOOK: 200 MAP: 07
BOOK: 200 MAP: 08

SUBDIVISIONS

SCALE: 1" = 100'

N W E S

Maricopa County Assessor G.I.S.

2000701

10-28-2010

MARICOPA COUNTY ASSESSOR'S OFFICE
301 W. JEFFERSON ST.
PHOENIX, AZ 85003
www.maricopa.gov/assessor

LEGEND:

- Subdivision Boundary Line
- Subdivision Boundary Corner
- Street Centerline
- Street Centerline Marker 123-45-678A
- Section Corner Marker
- Indicates change in original lot boundary
- Parcel Boundary Line
- Parcel Split Line
- Parcel Number
- Parcel Boundary Tie-In

REVISION INFORMATION IS LOCATED ON A SEPARATE DOCUMENT

Disclaimer - Indemnification

Requester/Purchaser understands and agrees that Maricopa County does not guarantee the accuracy of the data and information requested and hereby expressly disclaims any responsibility for the truth, lack of truth, validity, invalidity, accuracy, inaccuracy of any said data and information. The parcellines on maps are for illustration purposes only and are not intended to be used as a survey product.

83RD AVENUE N00° 15'52"E 392.45' 947.40' 189.01' N01° 18'13"E 531.79' N00° 16'11"E 189.01'

ROAD E4 COR SEC 15

116.35'

148.87' 148.86' 148.86'

WILLIAMS ROAD

KYLE COURT

SULLIVAN FAMILY TRUST

200-07-756

200-07-757 PARCEL 1

200-07-758 PARCEL 2A

200-07-759 PARCEL 2B

200-07-754 PARCEL A

200-07-755 PARCEL B

MCR 970-24, 2009 SUB

MCR 799-32, 2007 SUB

DEER VALLEY ESTATES

200-07-115 13

200-07-116 14

200-07-117 15

200-07-114 12

200-07-113 11

200-07-112 10

200-07-111 9

200-07-110 8

200-07-109 7

200-07-274 TRACT D

200-07-273 TRACT C

200-07-039A

200-07-332 66

200-08-337 TRACT A

200-08-330 64

200-08-331 65

200-08-312 46

200-08-311 45

200-08-235 43

200-08-236 44

200-08-215 23

200-08-208 22

200-08-187 1

200-08-471 9

200-07-120 18

200-07-119 17

200-07-118 16

200-07-121 19

200-07-122 20

200-07-123 21

200-07-126 24

200-07-125 23

200-07-124 22

200-07-127 25

200-07-128 26

200-07-129 27

200-07-130 28

200-07-131 29

200-07-132 30

200-07-133 31

TRACT E

ROBIN LANE

81ST AVENUE

DEER VALLE

FOOTHILL DRIVE

200-07-141 39

200-07-140 38

200-07-139 37

200-07-138 36

200-07-137 35

200-07-136 34

200-07-135 33

200-07-134 32

200-07-142 40

200-07-143 41

200-07-144 42

200-07-145 43

200-07-146 44

200-07-147 45

200-07-148 46

200-07-149 47

82ND LANE

200-07-157 55

200-07-156 54

200-07-155 53

200-07-154 52

200-07-153 51

200-07-152 50

200-07-151 49

200-07-150 48

200-07-158 56

200-07-159 57

200-07-160 58

200-07-161 59

200-07-162 60

200-07-163 61

200-07-164 62

200-07-165 63

VIA MONTOYA DRIVE

200-07-186 84

200-07-166 64

200-07-167 65

VIA MON

MCR 437-20, 1998 SUB

200-07-108 6

200-07-107 5

200-07-106 4

200-07-105 3

200-07-104 2

200-07-103 1

TRACT B 200-07-272

HILLCREST BOULEVARD

FLETCHER HEIGHTS PHASE 2A AMD

200-07-659 TRACT A

200-07-552

200-07-551 78

200-07-550 77

82ND DRIVE

TRACT B 200-07-660

200-07-549 76

200-07-548 75

200-07-547 74

200-07-546 73

200-07-545 72

200-07-544 71

200-07-543 70

200-07-542 69

200-07-541 68

200-07-67

FL

MONTOYA DRIVE

THILL DRIVE

30, 1985 SUB

, 1984 SUB

8, 1981 SUB