MARICOPA COUNTY

OFFICIAL PARCEL MAP

STATE OF ARIZONA

PT. SECTION 26 T04N R01E

MAP ID • 783 - 26 - 04 - 03

TOWNSHIP & RANGE GRID NUMBER | SECTION NUMBER | ¼SECTION NUMBER | ¼¼SECTION NUMBER

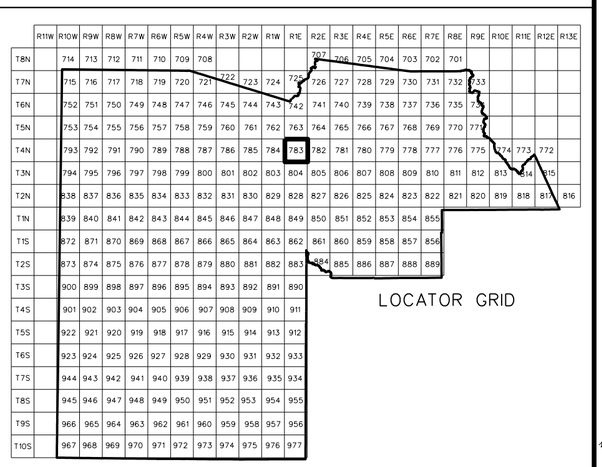

SECTION

06	05	04	03	02	01
07	08	09	10	11	12
18	17	16	15	14	13
19	20	21	22	23	24
30	29	28	27	26	25
31	32	33	34	35	36

1/4 SECTION

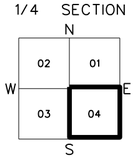

1/4 1/4 SECTION

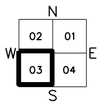

ASSESSOR BOOKS & MAPS WITHIN THIS AREA

BOOK: 200 MAP: 30
BOOK: 200 MAP: 43
BOOK: 231 MAP: 04
BOOK: 233 MAP: 02

SUBDIVISIONS

ARROWHEAD RANCH 12 AMD
MCR 289-41, 1986 SUB
×ONTINENTAL AT ARROWHEAD RANCH
MCR 380-26, 1995 SUB

SCALE: 1" = 100'

N W E S

Maricopa County Assessor G.I.S.

11-05-2008

2003001

MARICOPA COUNTY ASSESSOR'S OFFICE
301 W. JEFFERSON ST.
PHOENIX, AZ 85003
www.maricopa.gov/assessor

LEGEND:

- Subdivision Boundary Line
- Subdivision Boundary Corner
- Street Centerline
- Street Centerline Marker
- Section Corner Marker
- × Indicates change in original lot boundary
- Parcel Boundary Line
- Parcel Split Line
- 123-45-678A Parcel Number
- Parcel Boundary Tie-In

REVISION INFORMATION IS LOCATED ON A SEPARATE DOCUMENT

Disclaimer - Indemnification

Requester/Purchaser understands and agrees that Maricopa County does not guarantee the accuracy of the data and information requested and hereby expressly disclaims any responsibility for the truth, lack of truth, validity, invalidity, accuracy, inaccuracy of any said data and information. The parcelines on maps are for illustration purposes only and are not intended to be used as a survey product.

PT
200-30-012Q

CONTINENTAL AT ARROWHEAD RANCH

WESCOTT DRIVE

79TH AVENUE

TARO LANE

78TH LANE

77TH AVENUE

KIMBERLY WAY

MCR 380-26, 1995 SUB

200-30-516C

200-30-959B

ARROWHEAD RANCH AREA 12

200-30-516B
TRACT A

TRACT K

TRACT N

JULIE DRIVE

MCRAE WAY

MCR 281-41, 1986 SUB

UNION HILLS DRIVE

HIDDEN MANOR 3

200-43-002Q