MARICOPA COUNTY
OFFICIAL PARCEL MAP
STATE OF ARIZONA

PT. SECTION 26 T04N R01E

MAP ID • 783 - 26 - 04 - 04

TOWNSHIP & RANGE GRID NUMBER | SECTION NUMBER | 1/4 SECTION NUMBER | 1/4/4 SECTION NUMBER

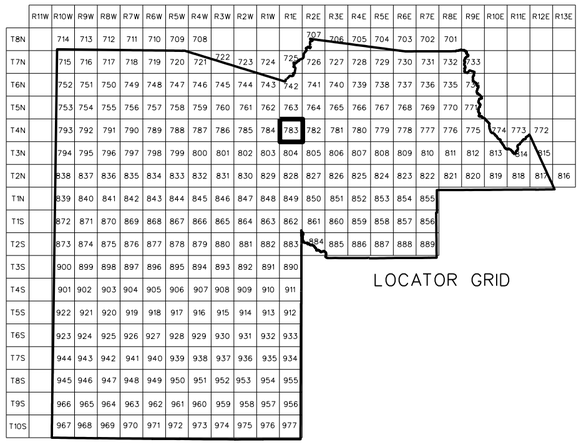

SECTION

06	05	04	03	02	01
07	08	09	10	11	12
18	17	16	15	14	13
19	20	21	22	23	24
30	29	28	27	26	25
31	32	33	34	35	36

1/4 SECTION

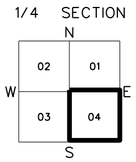

1/4 1/4 SECTION

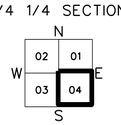

ASSESSOR BOOKS & MAPS WITHIN THIS AREA

BOOK: 200	MAP: 29
BOOK: 200	MAP: 30
BOOK: 200	MAP: 34
BOOK: 200	MAP: 44
BOOK: 231	MAP: 04
BOOK: 233	MAP: 02

SUBDIVISIONS

ARROWHEAD RANCH 12 AMD
MCR 289-41, 1986 SUB

LAKESIDE AT ARROWHEAD
MCR 290-29, 1986 SUB

SCALE: 1" = 100'

N W E S

Maricopa County Assessor G.I.S.

2003001

11-05-2008

MARICOPA COUNTY ASSESSOR'S OFFICE
301 W. JEFFERSON ST.
PHOENIX, AZ 85003
www.maricopa.gov/assessor

LEGEND:

- Subdivision Boundary Line
- Subdivision Boundary Corner
- Street Centerline
- Street Centerline Marker
- Section Corner Marker
- Indicates change in original lot boundary
- Parcel Boundary Line
- Parcel Split Line
- 123-45-678A Parcel Number
- Parcel Boundary Tie-In

REVISION INFORMATION IS LOCATED ON A SEPARATE DOCUMENT

Disclaimer - Indemnification

Requester/Purchaser understands and agrees that Maricopa County does not guarantee the accuracy of the data and information requested and hereby expressly disclaims any responsibility for the truth, lack of truth, validity, invalidity, accuracy, inaccuracy of any said data and information. The parcelines on maps are for illustration purposes only and are not intended to be used as a survey product.

PT 200-30-012Q

PT 200-30-012Q

LAKESIDE AT ARROWHEAD

MCR 290-29, 1986 SUB

ARROWHEAD RANCH AREA 12

MCR 289-41, 1986 SUB

HIDDEN MANOR

77TH AVENUE

75TH AVENUE

WESTCOTT DRIVE

KIMBERLY WAY

JULIE DRIVE

MCRAE WAY

UNION HILLS DRIVE

SE COR SEC 26

NE SEC COR 35

SW SEC.

NW COR. SE

ARROWHEAD

MORROW