MARICOPA COUNTY
OFFICIAL PARCEL MAP
STATE OF ARIZONA

PT. SECTION 28 T04N R01E

MAP ID • 783 - 28 - 01 - 03

TOWNSHIP & RANGE GRID NUMBER | SECTION NUMBER | 1/4 SECTION NUMBER | 1/4 1/4 SECTION NUMBER

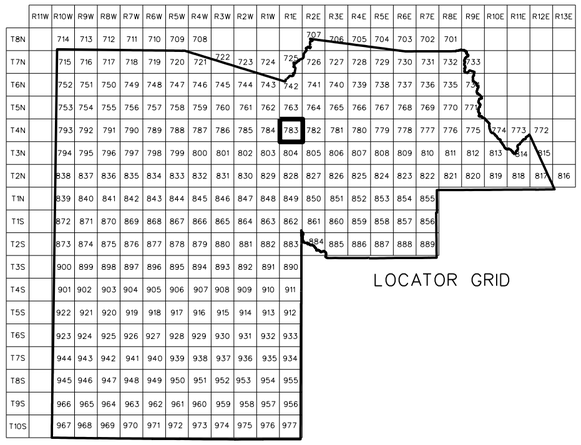

LOCATOR GRID

SECTION

06	05	04	03	02	01
07	08	09	10	11	12
18	17	16	15	14	13
19	20	21	22	23	24
30	29	28	27	26	25
31	32	33	34	35	36

1/4 SECTION

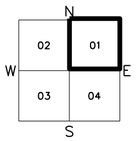

1/4 1/4 SECTION

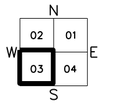

ASSESSOR BOOKS & MAPS WITHIN THIS AREA

BOOK: 200 MAP: 32
BOOK: 200 MAP: 38
BOOK: 233 MAP: 01

SUBDIVISIONS

MONTEREY GREENS AT WESTBROOK VILLAGE
MCR 299-28, 1987 SUB

VILLAGE SQUARE AT WESTBROOK VILLAGE
MCR 304-38, 1987 SUB

SHADOW RIDGE AT WESTBROOK VILLAGE
MCR 309-47, 1988 SUB

WILLOWBROOK ESTATES AT WESTBROOK VILLAGE
MCR 328-19, 1989 SUB

ENCLAVE VILLAGE SQUARE AT WESTBROOK VILLAGE
MCR 346-19, 1992 SUB

HIDDEN PALMS AT WESTBROOK VILLAGE REPLAT 2ND AMD
MCR 348-12, 1992 SUB

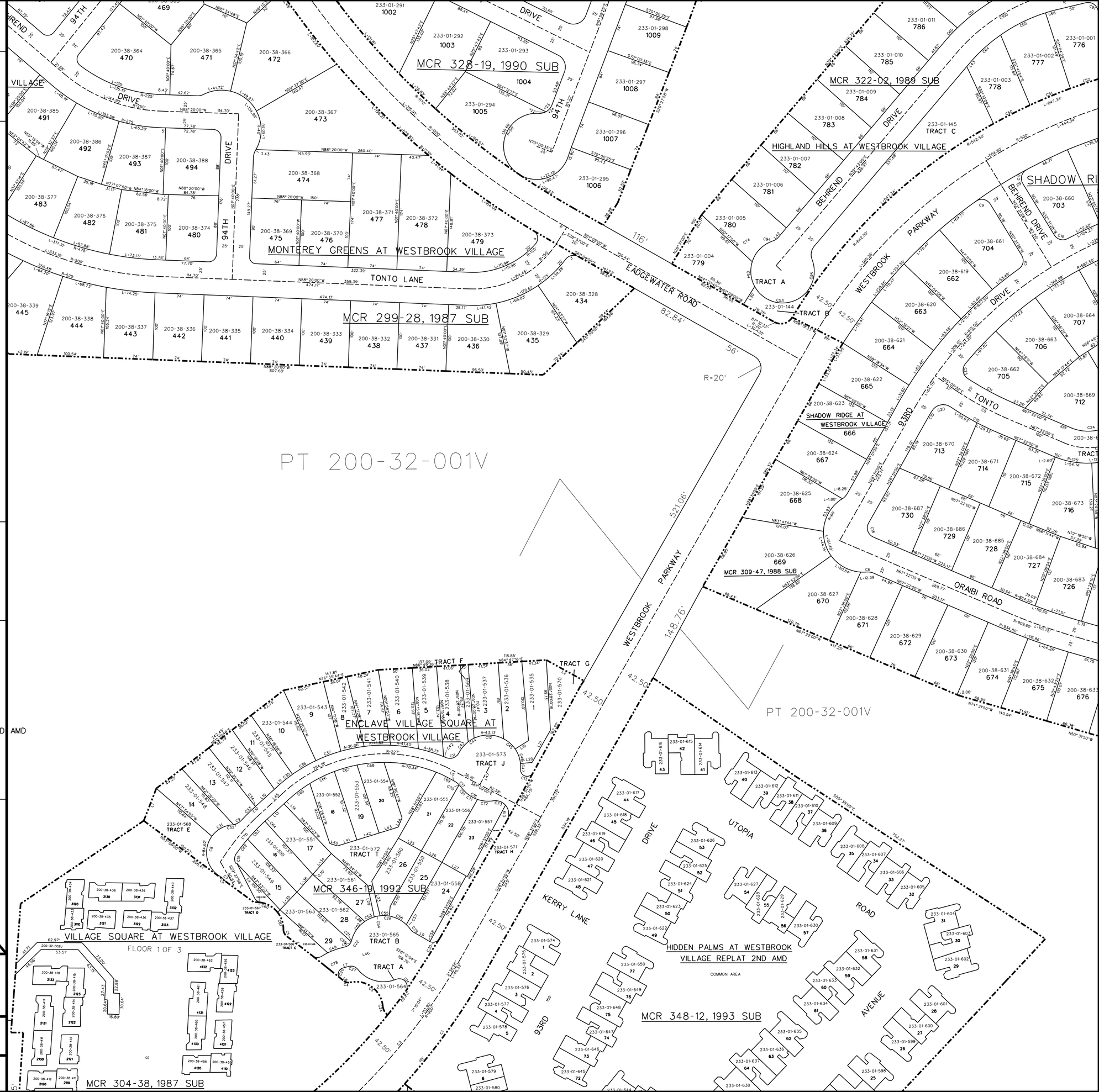

SCALE: 1" = 100'

N W E S

Maricopa County Assessor G.I.S.

11-19-2008

2003201

MARICOPA COUNTY ASSESSOR'S OFFICE
301 W. JEFFERSON ST.
PHOENIX, AZ 85003
www.maricopa.gov/assessor

LEGEND:

- Subdivision Boundary Line
- Subdivision Boundary Corner
- Street Centerline
- Street Centerline Marker
- Section Corner Marker
- Indicates change in original lot boundary
- Parcel Boundary Line
- Parcel Split Line
- 123-45-678A Parcel Number
- Z Parcel Boundary Tie-In

REVISION INFORMATION IS LOCATED ON A SEPARATE DOCUMENT

Disclaimer - Indemnification

Requester/Purchaser understands and agrees that Maricopa County does not guarantee the accuracy of the data and information requested and hereby expressly disclaims any responsibility for the truth, lack of truth, validity, invalidity, accuracy, inaccuracy of any said data and information. The parcellines on maps are for illustration purposes only and are not intended to be used as a survey product.