MARICOPA COUNTY

STATE OF ARIZONA

PT. SECTION 14 T04N R01W

784 - 14 - 01 - 00

TOWNSHIP & RANGE GRID NUMBER | SECTION NUMBER | 1/4 SECTION NUMBER | 1/4 1/4 SECTION NUMBER

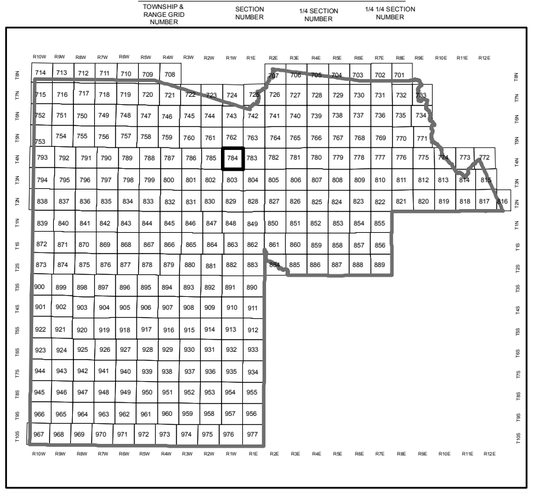

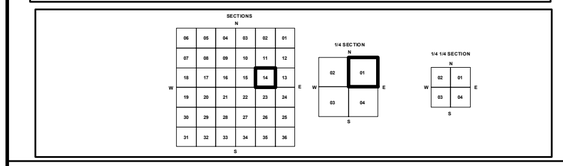

Parcels updated within this map

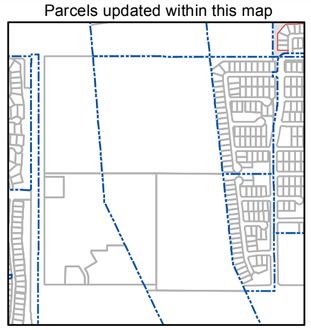

0 95 190 380 570 760 Feet

N

MARICOPA COUNTY
ASSESSOR'S OFFICE
301 W. Jefferson Street
Phoenix, AZ 85003
Date: 08/3/2015
http://mcassessor.maricopa.gov/assessor/

LEGEND: Parcels, Sections, Centerlines, Subdivisions, Section Corners

Disclaimer - Indemnification

CAUTION! USERS SHOULD INDEPENDENTLY RESEARCH AND VERIFY INFORMATION WITHIN THIS DATASET OR MAP BEFORE RELYING ON IT.

The Assessor's Office has compiled information within this dataset or map that it uses to identify, classify, and value real and personal property. Please contact the Assessor's Office at 602 506-3406 if you believe any information is incomplete, out-of date, or incorrect so that appropriate corrections can be addressed. Please note that a statutory process is also available to correct errors pursuant to Arizona Revised Statutes 42-16254.

The Assessor does not guarantee that any information contained within this dataset or map is accurate, complete or current. In many instances, the Assessor has gathered information from independent sources and made it available within this dataset or map, and the original information may have contained errors and omissions. Errors and omissions may have occurred in the process of gathering, interpreting, and reporting the information. Information within this dataset or map is not updated "real time." In addition, Users are cautioned that the process used within this dataset or map to illustrate the boundaries of adjacent parcels is not always consistent with the recorded documents for such parcels. The parcel boundaries depicted within this dataset or maps are for illustrative purposes only, and the exact relationship of adjacent parcels should be independently researched and verified. The information provided within this dataset or map is not the equivalent of a title report or a real estate survey. Users should independently research, investigate, and verify all information before relying on it or using it in the preparation of legal documents.

503-53-045B

TRILBY WASH PROJECT MCR: 063-31, 1955 SUB

DOS RIOS UNIT 2 MCR: 780-13, 2007 SUB

503-58-388 503-58-387 503-58-386 503-58-385 503-58-384 503-58-383 503-58-382 503-58-381 503-58-380 503-58-379 503-58-378 503-58-391 503-58-390 503-58-389 503-58-546 503-58-545A

W PINNACLE PEAK RD

543.66' 1318.49' 1646.63' N04°30'00"W

503-53-035J 503-53-034A 503-53-034K 503-53-034D 503-53-035D 503-53-034L 503-53-034N 503-53-034M 503-53-047B 53-F*

N EL MIRAGE RD

EL CAMINO AT CORTE BELLA COUNTRY CLUB UNIT M MCR: 720-31, 2006 SUB

503-97-358 503-97-357 503-97-356 503-97-355 503-97-354 503-97-353 503-97-352 503-97-351 503-97-329 503-97-328 503-97-327 503-97-442 503-97-325 503-97-326 503-97-317 503-97-316 503-97-315 503-97-313 503-97-314 503-97-308 503-97-307 503-97-306 503-97-443

SIERRA MADRE AT CORTE BELLA COUNTRY CLUB UNIT H MCR: 672-33, 2005 SUB

503-53-690 503-53-689 503-53-688 503-53-687 503-53-686 503-53-685 503-53-684 503-53-683 503-53-682 503-53-681 503-53-680 503-53-679 503-53-678 503-53-677 503-53-676 503-53-675 503-53-674 503-53-673 503-53-672 503-53-671 503-53-670 503-53-669 503-53-668 503-53-667 503-53-694

N ARRELLAGA DR

W MONTE LINDO LN

W VILLA HERMOSA CT

SUNDERO MCR: 817-22, 2007 SUB

503-84-979 503-84-980 503-84-981 503-84-982 503-84-983 503-84-915 503-84-914 503-84-913 503-84-912 503-84-911 503-84-910 503-84-909 503-84-908 503-84-906A 503-84-916 503-84-917 503-84-918 503-84-919 503-84-920 503-84-921 503-84-922 503-84-923 503-84-924 503-84-925 503-84-926 503-84-927 503-84-928 503-84-929 503-84-930 503-84-931 503-84-932 503-84-933 503-84-934 503-84-975 503-84-976 503-84-977 503-84-985 503-84-974 503-84-973 503-84-972 503-84-971 503-84-970 503-84-968A 503-84-961 503-84-962 503-84-963 503-84-964 503-84-965 503-84-966A 503-84-960 503-84-959 503-84-958 503-84-957 503-84-956 503-84-955 503-84-953A 503-84-947 503-84-948 503-84-949 503-84-950 503-84-951 503-84-952 503-84-946 503-84-945 503-84-944 503-84-943 503-84-942 503-84-937 503-84-938 503-84-939 503-84-940 503-84-941 503-84-936 503-84-935 503-84-978

N 123RD DR

W PLANADA LN

RANCHO SILVERADO UNIT 1 MCR: 706-41, 2006 SUB

503-97-300 503-97-264 503-97-263 503-97-262 503-97-265 503-97-266 503-97-267

W VILLA CHULA LN

503-97-279 503-97-278 503-97-277 503-97-276 503-97-275 503-97-280 503-97-281 503-97-282 503-97-283 503-97-284 503-97-291 503-97-290 503-97-289 503-97-288 503-97-287 503-97-292 503-97-293 503-97-294 503-97-295 503-97-298 503-97-297 503-97-296 503-97-301

503-58-759 503-58-758 503-58-802 503-58-757 503-58-756 503-58-755 503-58-754 503-58-753 503-58-752 503-58-760 503-58-761 503-58-762 503-58-763 503-58-764 503-58-765 503-58-766 503-58-767 503-58-768 503-58-769 503-58-770 503-58-771 503-58-772 503-58-773 503-58-774 503-58-775 503-58-776 503-58-777 503-58-778 503-58-779 503-58-780 503-58-797 503-58-798 503-58-799 503-58-800 503-58-801 503-58-796 503-58-795 503-58-794 503-58-793 503-58-792 503-58-788 503-58-789 503-58-790 503-58-791 503-58-787 503-58-786 503-58-785 503-58-803 503-58-783 503-58-784 503-58-782 503-58-781 503-58-804

RANCHO SILVERADO UNIT 2 MCR: 877-02, 2008 SUB

W DALEY LN

503-97-302 503-97-146 503-53-984

W WILLIAMS DR

1015.15' S89°49'20"E

300'+/- 660'

N89°47'50"W 1259.45' N89°23'11"W 286.62' N00°34'40"W

TO4N R01W Sec. 14 TO4N R01W Sec. 13