MARICOPA COUNTY
OFFICIAL PARCEL MAP
STATE OF ARIZONA

PT. SECTION 15 T04N R01W

MAP ID * 784 - 15 - 04 - 01

TOWNSHIP & RANGE GRID NUMBER | SECTION NUMBER | 1/4 SECTION NUMBER | 1/4 1/4 SECTION NUMBER

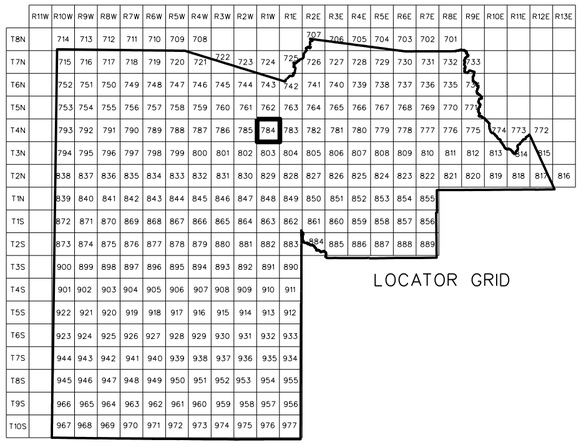

SECTION

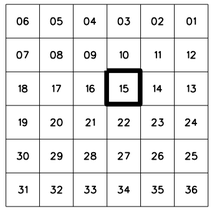

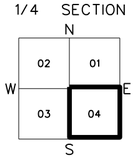

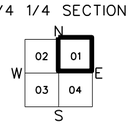

ASSESSOR BOOKS & MAPS WITHIN THIS AREA

BOOK: 503 MAP: 53
BOOK: 503 MAP: 58

SUBDIVISIONS

*ORTE BELLA COUNTRY CLUB PHASE 1 UNIT 1B
MCR 624-25, 2004 SUB

SANTA MARIA AT CORTE BELLA COUNTRY CLUB UNIT F
MCR 659-13, 2005 SUB

*ORTE BELLA COUNTRY CLUB AT LAS PALMAS UNIT P
MCR 851-03, 2007 SUB

SCALE: 1" = 100'

Maricopa County Assessor G.I.S.

05-05-2009

5035301

MARICOPA COUNTY ASSESSOR'S OFFICE
301 W. JEFFERSON ST.
PHOENIX, AZ 85003
www.maricopa.gov/assessor

LEGEND:

- Subdivision Boundary Line
- Subdivision Boundary Corner
- Street Centerline
- Street Centerline Marker
- Section Corner Marker
- Indicates change in original lot boundary
- Parcel Boundary Line
- Parcel Split Line
- 123-45-678A Parcel Number
- Z Parcel Boundary Tie-In

REVISION INFORMATION IS LOCATED ON A SEPARATE DOCUMENT

Disclaimer - Indemnification
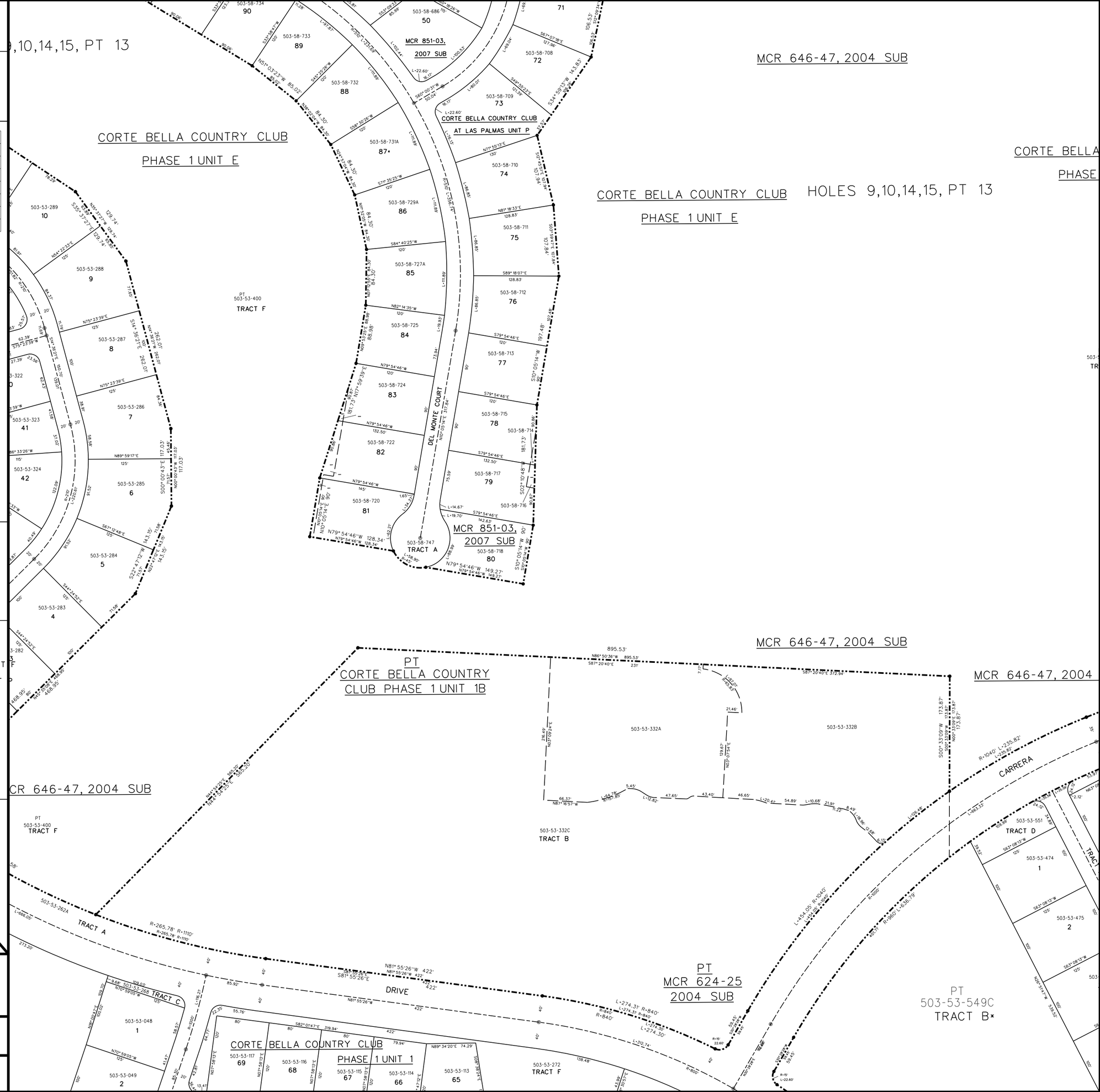
Requester/Purchaser understands and agrees that Maricopa County does not guarantee the accuracy of the data and information requested and hereby expressly disclaims any responsibility for the truth, lack of truth, validity, invalidity, accuracy, inaccuracy of any said data and information. The parcel lines on maps are for illustration purposes only and are not intended to be used as a survey product.