MARICOPA COUNTY
STATE OF ARIZONA

PT. SECTION 17 T04N R01W

784 - 17 - 01 - 01

TOWNSHIP & RANGE GRID NUMBER | SECTION NUMBER | 1/4 SECTION NUMBER | 1/4 1/4 SECTION NUMBER

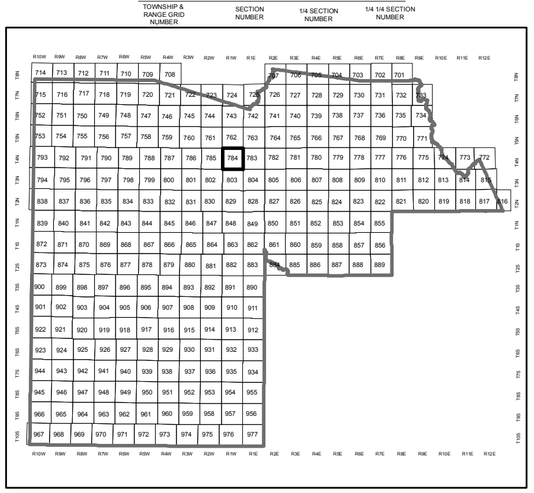

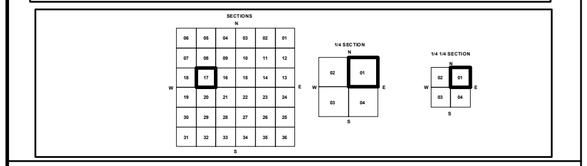

Parcels updated within this map

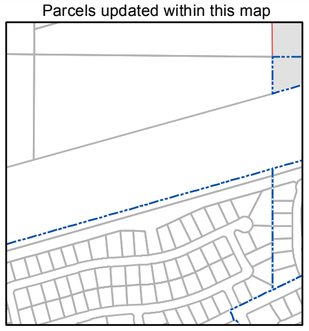

0 45 90 180 270 360 Feet

N

MARICOPA COUNTY ASSESSOR'S OFFICE
301 W. Jefferson Street
Phoenix, AZ 85003

Date: 11/3/2016
http://mcassessor.maricopa.gov/assessor/

LEGEND: Parcels, Sections, Centerlines, Subdivisions, Section Corners

Disclaimer - Indemnification

CAUTION! USERS SHOULD INDEPENDENTLY RESEARCH AND VERIFY INFORMATION WITHIN THIS DATASET OR MAP BEFORE RELYING ON IT.

The Assessor's Office has compiled information within this dataset or map that it uses to identify, classify, and value real and personal property. Please contact the Assessor's Office at 602 506-3406 if you believe any information is incomplete, out-of date, or incorrect so that appropriate corrections can be addressed. Please note that a statutory process is also available to correct errors pursuant to Arizona Revised Statutes 42-16254.

The Assessor does not guarantee that any information contained within this dataset or map is accurate, complete or current. In many instances, the Assessor has gathered information from independent sources and made it available within this dataset or map, and the original information may have contained errors and omissions. Errors and omissions may have occurred in the process of gathering, interpreting, and reporting the information. Information within this dataset or map is not updated "real time." In addition, Users are cautioned that the process used within this dataset or map to illustrate the boundaries of adjacent parcels is not always consistent with the recorded documents for such parcels. The parcel boundaries depicted within this dataset or maps are for illustrative purposes only, and the exact relationship of adjacent parcels should be independently researched and verified. The information provided within this dataset or map is not the equivalent of a title report or a real estate survey. Users should independently research, investigate, and verify all information before relying on it or using it in the preparation of legal documents.

503-69-001
42C
503-69-021
40C
503-69-004
503-69-016
T04N R01W Sec. 8
T04N R01W Sec. 17
503-97-001B
TRILBY WASH PROJECT MCR: 063-31, 1955 SUB
TRACT 41C
503-58-010
UTILITIES
503-58-026
303
232-27-076
SUN CITY WEST UNIT 56 MCR: 374-47, 1995 SUB
232-30-519
232-27-077
232-27-049
232-30-008
232-30-007
232-27-050
232-27-051
232-27-052
232-27-053
232-27-054
232-27-055
232-27-046
232-27-045
232-27-056
T04N R01W Sec. 16
T04N R01W Sec. 17
N 146TH LN
TRACT F
TRACT E
232-30-518
SUN CITY WEST UNIT 57 MCR: 384-19, 1995 SUB
232-30-009
232-30-010
232-30-011
232-30-012
232-30-013
232-30-014
232-30-016
232-30-015
232-30-017
232-30-018
232-30-006
232-30-005
232-30-004
232-30-003
232-30-002
232-30-001
W HORIZON DR
W TOMAHAWK WY
N VETERANS DR
W TOM RYAN DR
SUN CITY WEST UNIT 53 MCR: 371-09, 1995 SUB
232-26-484A
232-26-485A
232-26-487
232-26-488
232-26-498
232-30-019
232-30-020
232-30-021
232-30-022
232-30-023
232-30-024
232-30-025
232-30-028
232-30-029
N LAS VEGAS DR
232-30-052
232-30-053
232-30-056
232-30-057
232-30-058
232-30-059
232-30-060
232-30-061
232-30-062
232-30-063
232-30-064
232-30-065
232-30-066
232-30-067
232-30-068
232-30-069
232-30-070
232-30-071
232-30-072
232-30-073
232-30-074
232-30-075
232-30-076
232-30-077
232-30-078
232-30-079
232-30-080
232-30-081
232-30-082
232-30-083
232-30-084
232-30-085
232-30-086
232-30-087
232-30-088
232-30-089
232-30-090
232-30-091
232-30-092
232-30-093
232-30-094
232-30-098