MARICOPA COUNTY
OFFICIAL PARCEL MAP
STATE OF ARIZONA

PT. SECTION 21 T04N R01W

MAP ID * 784 - 21 - 03 - 04

TOWNSHIP & RANGE GRID NUMBER | SECTION NUMBER | 1/4SECTION NUMBER | 1/4/4SECTION NUMBER

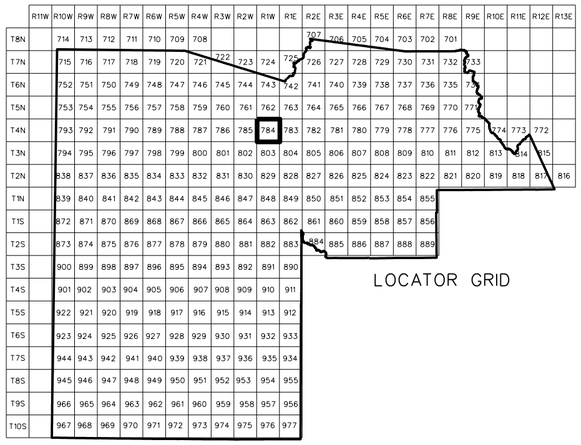

SECTION

06	05	04	03	02	01
07	08	09	10	11	12
18	17	16	15	14	13
19	20	21	22	23	24
30	29	28	27	26	25
31	32	33	34	35	36

1/4 SECTION

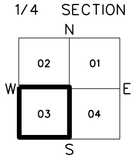

1/4 1/4 SECTION

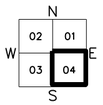

ASSESSOR BOOKS & MAPS WITHIN THIS AREA

BOOK: 232	MAP: 12
BOOK: 232	MAP: 16
BOOK: 232	MAP: 17
BOOK: 232	MAP: 19
BOOK: 503	MAP: 63

SUBDIVISIONS

SUN CITY WEST 25
MCR 298-34, 1987 SUB

SUN CITY WEST 35
MCR 307-09, 1987 SUB

SUN CITY WEST 37A
MCR 342-15, 1992 SUB

SCALE: 1" = 100'

N W E S

Maricopa County Assessor G.I.S.

5036301

12-03-2008

MARICOPA COUNTY ASSESSOR'S OFFICE
301 W. JEFFERSON ST.
PHOENIX, AZ 85003
www.maricopa.gov/assessor

LEGEND:

- Subdivision Boundary Line
- Subdivision Boundary Corner
- Street Centerline
- Street Centerline Marker
- Section Corner Marker
- Indicates change in original lot boundary
- Parcel Boundary Line
- Parcel Split Line
- 123-45-678A Parcel Number
- Parcel Boundary Tie-In

REVISION INFORMATION IS LOCATED ON A SEPARATE DOCUMENT

Disclaimer - Indemnification

Requester/Purchaser understands and agrees that Maricopa County does not guarantee the accuracy of the data and information requested and hereby expressly disclaims any responsibility for the truth, lack of truth, validity, invalidity, accuracy, inaccuracy of any said data and information. The parcelines on maps are for illustration purposes only and are not intended to be used as a survey product.

MCR 327-08, 1989 SUB
503-63-009N
STARDUST BOULEVARD
PT 232-16-869A
TRACT C*
MCR 307-09, 1988 SUB
SUN CITY WEST UNIT 35
R.H. JOHNSON BOULEVARD
232-16-869A
TRACT C*
SUN CITY WEST UNIT 25
232-12-301A
TRACT F*
503-63-009D
503-63-009E
MCR 307-09, 1988 SUB
YOSEMITE DRIVE
ANTELOPE DRIVE
RAVENSWOOD DRIVE
145TH DRIVE
232-12-297
TRACT B
MCR 298-34, 1987 SUB
232-12-299
TRACT D
MCR 298-34, 1987