# MARICOPA COUNTY
## OFFICIAL PARCEL MAP
### STATE OF ARIZONA

## PT. SECTION 23 T04N R01W

MAP ID • 784 - 23 - 02 - 03

TOWNSHIP & RANGE GRID NUMBER | SECTION NUMBER | 1/4 SECTION NUMBER | 1/4/4 SECTION NUMBER

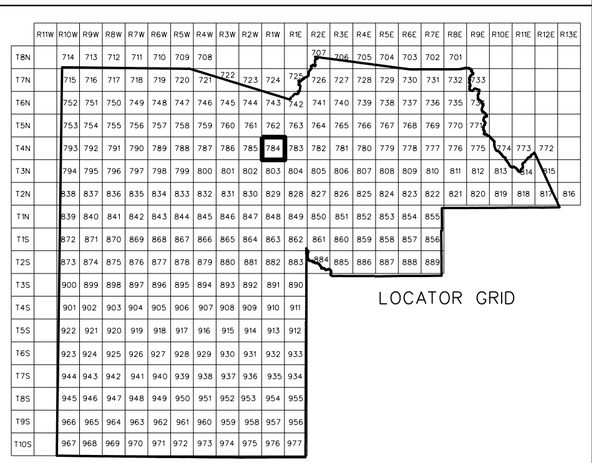


SECTION

| | | | | | |
|---|---|---|---|---|---|
| 06 | 05 | 04 | 03 | 02 | 01 |
| 07 | 08 | 09 | 10 | 11 | 12 |
| 18 | 17 | 16 | 15 | 14 | 13 |
| 19 | 20 | 21 | 22 | 23 | 24 |
| 30 | 29 | 28 | 27 | 26 | 25 |
| 31 | 32 | 33 | 34 | 35 | 36 |

1/4 SECTION

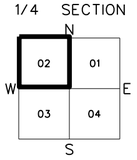


1/4 1/4 SECTION

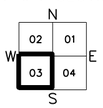


ASSESSOR BOOKS & MAPS WITHIN THIS AREA

BOOK: 232 MAP: 09
BOOK: 232 MAP: 10
BOOK: 232 MAP: 11
BOOK: 232 MAP: 13

## SUBDIVISIONS

SUN CITY WEST 15
MCR 210-04, 1980 SUB
SUN CITY WEST 17
MCR 210-05, 1980 SUB

SCALE: 1" = 100'

N W E S

Maricopa County Assessor G.I.S.

2320901

12-03-2008

MARICOPA COUNTY ASSESSOR'S OFFICE
301 W. JEFFERSON ST.
PHOENIX, AZ 85003
www.maricopa.gov/assessor

LEGEND:

- Subdivision Boundary Line
- Subdivision Boundary Corner
- Street Centerline
- Street Centerline Marker
- Section Corner Marker
- Indicates change in original lot boundary
- Parcel Boundary Line
- Parcel Split Line
- 123-45-678A Parcel Number
- Parcel Boundary Tie-In

REVISION INFORMATION IS LOCATED ON A SEPARATE DOCUMENT


Disclaimer - Indemnification

Requester/Purchaser understands and agrees that Maricopa County does not guarantee the accuracy of the data and information requested and hereby expressly disclaims any responsibility for the truth, lack of truth, validity, invalidity, accuracy, inaccuracy of any said data and information. The parcelines on maps are for illustration purposes only and are not intended to be used as a survey product.


MCR 255-16, 1984 SUB
MCR 210-04, 1980 SUB
SUN CITY WEST UNIT 15
SUN CITY WEST UNIT 17
MCR 210-05, 1980 SUB
TANGELO
PEACH
BLOSSOM
SKY
BLUE SKY DRIVE
SUNGLOW DRIVE
131ST DRIVE
BOULEVARD
STARDUST BOULEVARD
COMMON AREA TRACT J
COMMON AREA TRACT H
TRACT A
TRACT D
CRYSTAL LAKE DRIVE
EDEN COURT
BOLA COURT
TOTEM DRIVE
BLUE BONNET DRIVE
PAINTBRUSH DRIVE
AURORA DRIVE