MARICOPA COUNTY
OFFICIAL PARCEL MAP
STATE OF ARIZONA

PT. SECTION 26 T04N R01W

MAP ID • 784 - 26 - 04 - 03

TOWNSHIP & RANGE GRID NUMBER | SECTION NUMBER | ¼SECTION NUMBER | ¼¼SECTION NUMBER

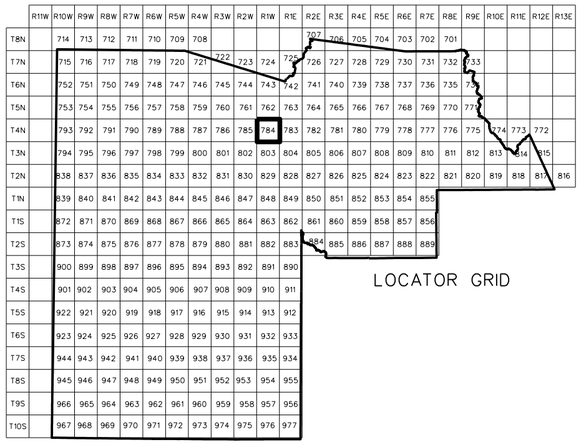

SECTION

06	05	04	03	02	01
07	08	09	10	11	12
18	17	16	15	14	13
19	20	21	22	23	24
30	29	28	27	26	25
31	32	33	34	35	36

1/4 SECTION

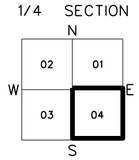

1/4 1/4 SECTION

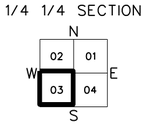

ASSESSOR BOOKS & MAPS WITHIN THIS AREA

BOOK: 232 MAP: 04
BOOK: 232 MAP: 05

SUBDIVISIONS

SUN CITY WEST 3
MCR 199-17, 1979 SUB

SUN CITY WEST 5
MCR 199-19, 1979 SUB

SUN CITY WEST 12
MCR 205-40, 1979 SUB

SUN CITY WEST 11
MCR 205-50, 1979 SUB

SCALE: 1" = 100'

N W E S

Maricopa County Assessor G.I.S.

2320401

12-03-2008

MARICOPA COUNTY ASSESSOR'S OFFICE
301 W. JEFFERSON ST.
PHOENIX, AZ 85003
www.maricopa.gov/assessor

LEGEND:

- Subdivision Boundary Line
- Subdivision Boundary Corner
- Street Centerline
- Street Centerline Marker
- Section Corner Marker
- Indicates change in original lot boundary
- Parcel Boundary Line
- Parcel Split Line
- 123-45-678A Parcel Number
- Parcel Boundary Tie-In

REVISION INFORMATION IS LOCATED ON A SEPARATE DOCUMENT

Disclaimer - Indemnification

Requester/Purchaser understands and agrees that Maricopa County does not guarantee the accuracy of the data and information requested and hereby expressly disclaims any responsibility for the truth, lack of truth, validity, invalidity, accuracy, inaccuracy of any said data and information. The parcelines on maps are for illustration purposes only and are not intended to be used as a survey product.

PT 232-02-731
TRACT C

SUN CITY WEST UNIT 3

PT 232-02-731
TRACT C

128TH AVENUE

BANYAN DRIVE

GINGER DRIVE

ZINNIA COURT

MCR 205-40, 1979 SUB

SUN CITY WEST UNIT 12

PT 232-05-819
TRACT E

SUN CITY WEST UNIT 5 (COND)

ASHWOOD DRIVE

MCR 199-19, 1979 SUB

HILLS DRIVE

SUN CITY WEST UNIT 11(COND)

COMMON AREA TRACT L

COMMON AREA TRACT K

SHADOW HILLS DRIVE

SUN CITY WEST UNIT 11 (COND)

MCR 205-50, 1979 SUB

125TH AVENUE

CASTLE

COMMON AREA TRACT J

SUN CITY WEST
UNIT 11 (COND)