MARICOPA COUNTY
OFFICIAL PARCEL MAP
STATE OF ARIZONA

PT. SECTION 30 T04N R01W

MAP ID • 784 - 30 - 04 - 03

TOWNSHIP & RANGE GRID NUMBER | SECTION NUMBER | ¼SECTION NUMBER | ¼¼SECTION NUMBER

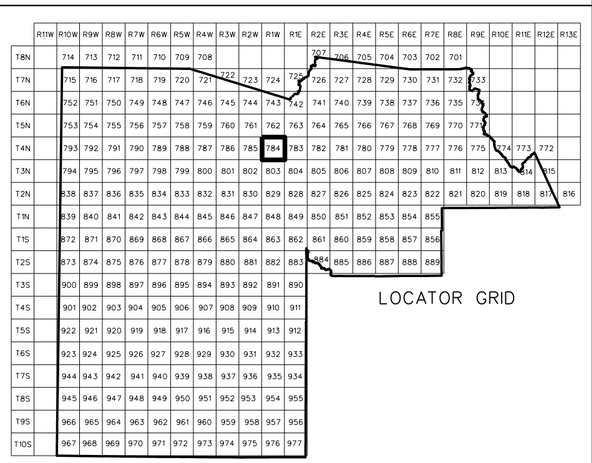

SECTION

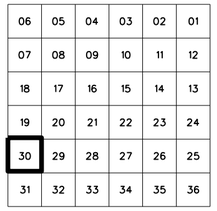

1/4 SECTION

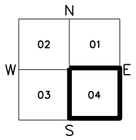

1/4 1/4 SECTION

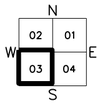

ASSESSOR BOOKS & MAPS WITHIN THIS AREA

BOOK: 232	MAP: 32
BOOK: 232	MAP: 34
BOOK: 232	MAP: 38
BOOK: 503	MAP: 59

SUBDIVISIONS

SUN CITY GRAND-VACATION GETAWAYS
MCR 414-10, 1997 SUB

SUN CITY GRAND-VACATION GETAWAYS 2
MCR 470-06, 1999 SUB

SUN CITY GRAND - VACATION GETAWAYS 2 LOTS 97-102 & LOTS 104-106 AMD
MCR 517-12, 2000 SUB

SUN CITY GRAND - THE POINT
MCR 528-08, 2001 SUB

SCALE: 1" = 100'

Maricopa County Assessor G.I.S.

2323801

12-03-2008

MARICOPA COUNTY ASSESSOR'S OFFICE
301 W. JEFFERSON ST.
PHOENIX, AZ 85003
www.maricopa.gov/assessor

LEGEND:

- Subdivision Boundary Line
- Subdivision Boundary Corner
- Street Centerline
- Street Centerline Marker
- Section Corner Marker
- Indicates change in original lot boundary
- Parcel Boundary Line
- Parcel Split Line
- 123-45-678A Parcel Number
- Parcel Boundary Tie-In

REVISION INFORMATION IS LOCATED ON A SEPARATE DOCUMENT

Disclaimer - Indemnification
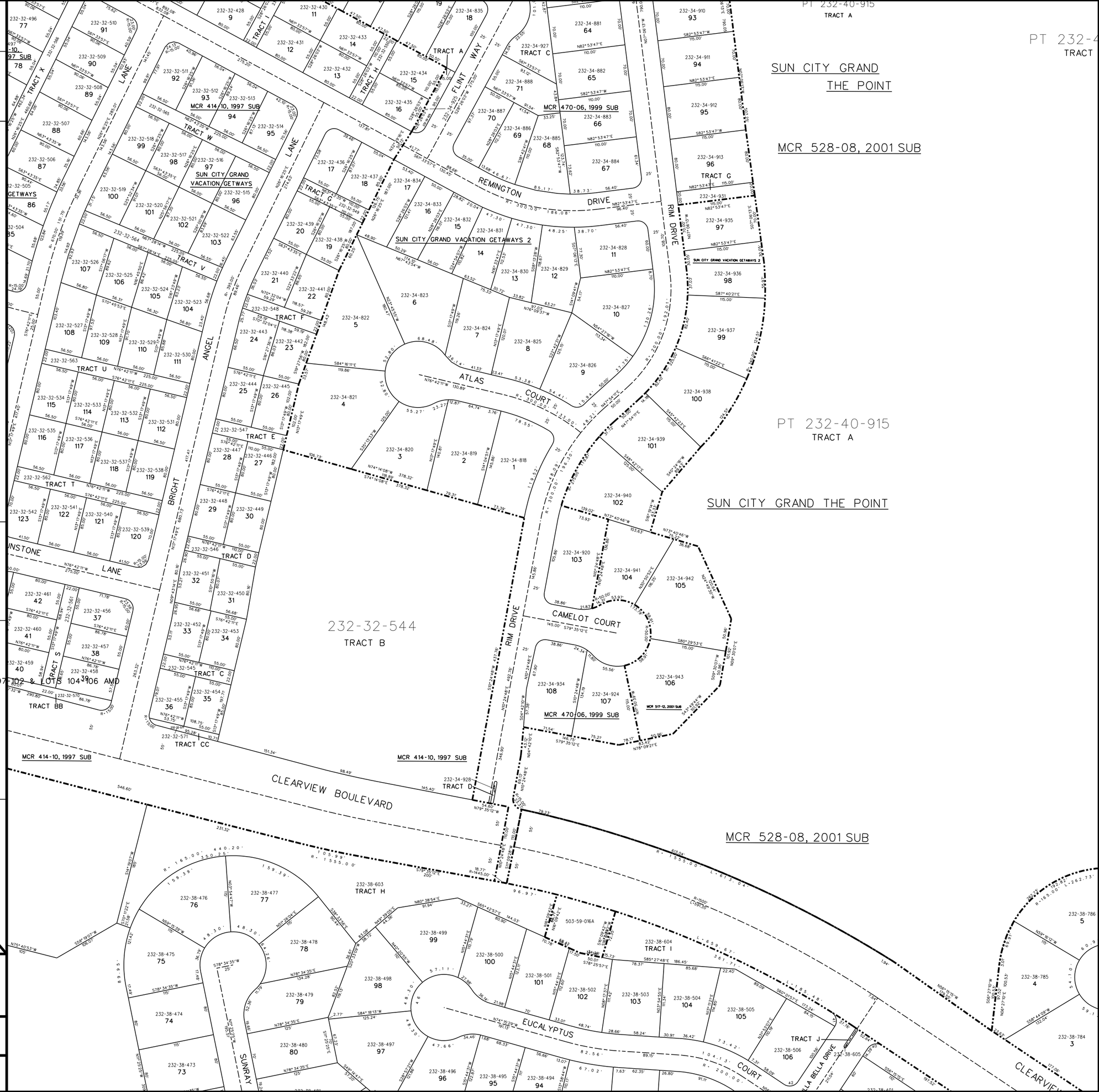
Requester/Purchaser understands and agrees that Maricopa County does not guarantee the accuracy of the data and information requested and hereby expressly disclaims any responsibility for the truth, lack of truth, validity, invalidity, accuracy, inaccuracy of any said data and information. The parcelines on maps are for illustration purposes only and are not intended to be used as a survey product.