# MARICOPA COUNTY
## OFFICIAL PARCEL MAP
### STATE OF ARIZONA

## PT. SECTION 32 T04N R01W

MAP ID • 784 - 32 - 03 - 04

TOWNSHIP & RANGE GRID NUMBER | SECTION NUMBER | ¼SECTION NUMBER | ¼¼SECTION NUMBER

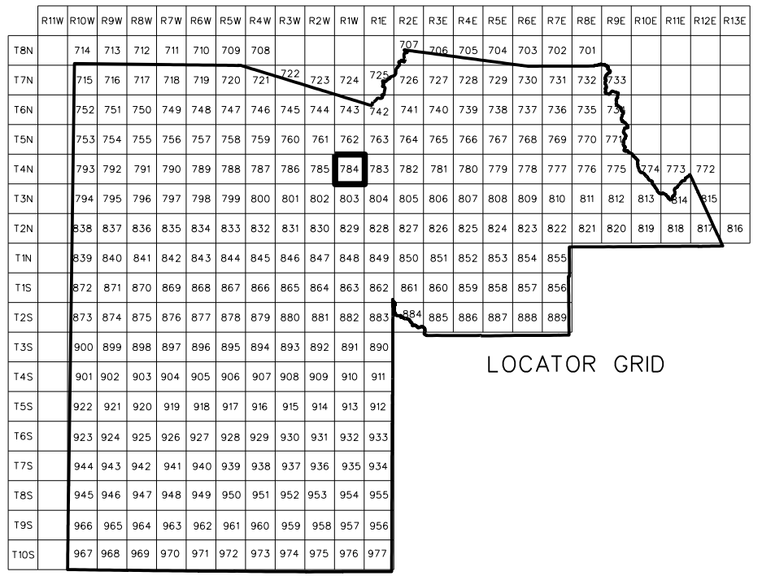


SECTION

| | | | | | |
|---|---|---|---|---|---|
| 06 | 05 | 04 | 03 | 02 | 01 |
| 07 | 08 | 09 | 10 | 11 | 12 |
| 18 | 17 | 16 | 15 | 14 | 13 |
| 19 | 20 | 21 | 22 | 23 | 24 |
| 30 | 29 | 28 | 27 | 26 | 25 |
| 31 | 32 | 33 | 34 | 35 | 36 |

1/4 SECTION

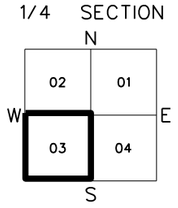


1/4 1/4 SECTION

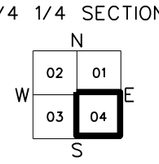


ASSESSOR BOOKS & MAPS WITHIN THIS AREA

| | |
|---|---|
| BOOK: 232 | MAP: 29 |
| BOOK: 232 | MAP: 36 |
| BOOK: 503 | MAP: 59 |
| BOOK: 503 | MAP: 60 |
| BOOK: 503 | MAP: 98 |
| BOOK: 509 | MAP: 12 |

## SUBDIVISIONS

KINGSWOOD PARKE PARCEL 16
MCR 319-24, 1989 SUB

×ONTINENTAL AT KINGSWOOD
MCR 542-34, 2002 SUB

BROOKSIDE BELL PROFESSIONAL PARK
MCR 690-02, 2005 SUB

BROOKSIDE BELL PROFESSIONAL PLAZA
MCR 749-27, 2006 SUB

BROOKSIDE BELL PROFESSIONAL PARK CONDOMINIUMS
MCR 995-14, 2010 SUB

SCALE: 1" = 100'

Maricopa County Assessor G.I.S.

01-20-2010

2322901

MARICOPA COUNTY ASSESSOR'S OFFICE
301 W. JEFFERSON ST.
PHOENIX, AZ 85003
www.maricopa.gov/assessor

LEGEND:

- Subdivision Boundary Line
- Subdivision Boundary Corner
- Street Centerline
- Street Centerline Marker
- Section Corner Marker
- Indicates change in original lot boundary
- Parcel Boundary Line
- Parcel Split Line
- 123-45-678A Parcel Number
- Parcel Boundary Tie-In

REVISION INFORMATION IS LOCATED ON A SEPARATE DOCUMENT

Disclaimer - Indemnification

Requester/Purchaser understands and agrees that Maricopa County does not guarantee the accuracy of the data and information requested and hereby expressly disclaims any responsibility for the truth, lack of truth, validity, invalidity, accuracy, inaccuracy of any said data and information. The parcelines on maps are for illustration purposes only and are not intended to be used as a survey product.