MARICOPA COUNTY

STATE OF ARIZONA

SECTION 30 T04N R02W

785 - 30 - 00 - 00

TOWNSHIP & RANGE GRID NUMBER | SECTION NUMBER | 1/4 SECTION NUMBER | 1/4 1/4 SECTION NUMBER

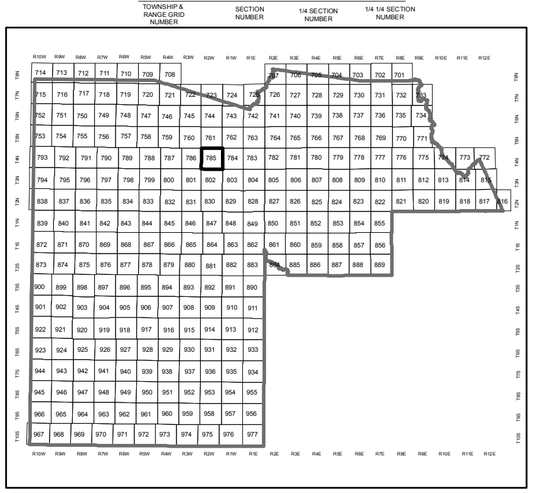

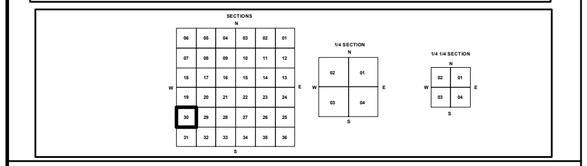

Parcels updated within this map

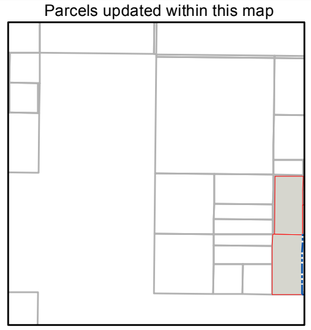

0 187.5 375 750 1,125 1,500 Feet

N

MARICOPA COUNTY
ASSESSOR'S OFFICE
301 W. Jefferson Street
Phoenix, AZ 85003
Date: 02/4/2014

http://mcassessor.maricopa.gov/assessor/

LEGEND: Parcels, Sections, Centerlines, Subdivisions, Section Corners

Disclaimer - Indemnification

CAUTION! USERS SHOULD INDEPENDENTLY RESEARCH AND VERIFY INFORMATION WITHIN THIS DATASET OR MAP BEFORE RELYING ON IT.

The Assessor's Office has compiled information within this dataset or map that it uses to identify, classify, and value real and personal property. Please contact the Assessor's Office at 602 506-3406 if you believe any information is incomplete, out-of date, or incorrect so that appropriate corrections can be addressed. Please note that a statutory process is also available to correct errors pursuant to Arizona Revised Statutes 42-16254.

The Assessor does not guarantee that any information contained within this dataset or map is accurate, complete or current. In many instances, the Assessor has gathered information from independent sources and made it available within this dataset or map, and the original information may have contained errors and omissions. Errors and omissions may have occurred in the process of gathering, interpreting, and reporting the information. Information within this dataset or map is not updated "real time." In addition, Users are cautioned that the process used within this dataset or map to illustrate the boundaries of adjacent parcels is not always consistent with the recorded documents for such parcels. The parcel boundaries depicted within this dataset or maps are for illustrative purposes only, and the exact relationship of adjacent parcels should be independently researched and verified. The information provided within this dataset or map is not the equivalent of a title report or a real estate survey. Users should independently research, investigate, and verify all information before relying on it or using it in the preparation of legal documents.

503-80-012
503-78-001B
503-78-001A
N 207TH AVE
T04N R03W Sec. 24
T04N R02W Sec. 19
T04N R02W Sec. 19
T04N R02W Sec. 20
T04N R02W Sec. 19
T04N R02W Sec. 30
503-78-006A
503-77-009A
503-80-020E
503-80-020C
503-80-020F
503-80-020D
503-80-020H
N CROZIER EXT RD
503-78-006B
503-77-009B
503-77-001A
503-77-001B
503-80-020G
T04N R03W Sec. 25
T04N R02W Sec. 30
503-78-004C
503-78-005
503-78-004A
503-78-004B
503-77-013G
503-77-013H
503-77-013E
503-77-013F
503-77-013C
503-78-003G
503-78-003H
503-78-002
503-77-010A
503-77-015
503-78-003D
503-78-003C
SUN VALLEY PARKWAY
SUN VALLEY PARKWAY
T04N R03W Sec. 25
T04N R03W Sec. 36
T04N R02W Sec. 30
T04N R02W Sec. 31
T04N R02W Sec. 30
T04N R02W Sec. 31
503-96-001
T04N R03W Sec. 36
T04N R02W Sec. 31
T04N R02W Sec. 31
T04N R02W Sec. 32